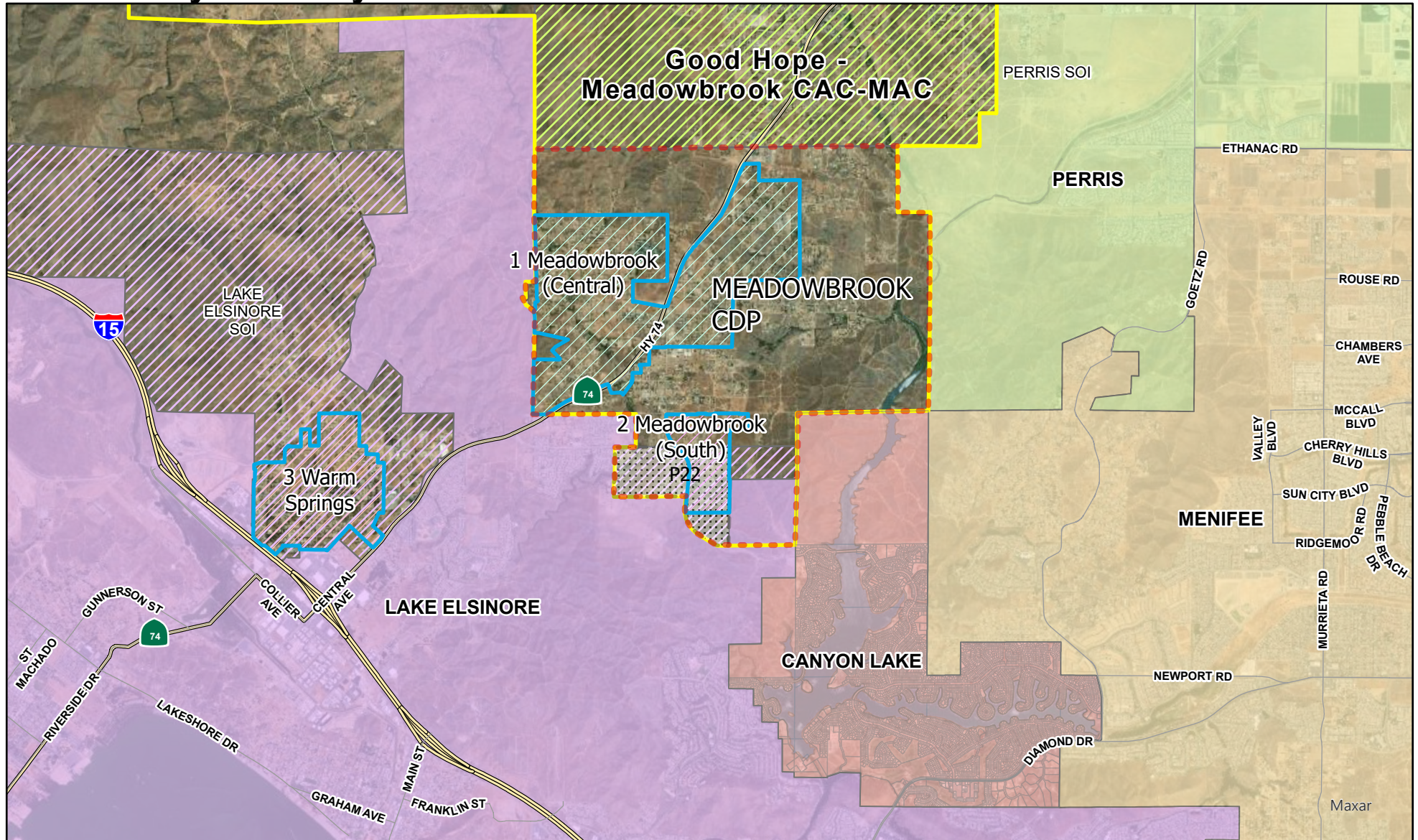

WESTERN COUNTY REGION MAPS


- **Staff Report Maps (“SR”)**
 - **Exhibit Maps (“Exhibit”)**
 - **General Plan Maps (“GP”)**
-

City of Canyon Lake - Meadowbrook Area

Exhibit "SR1"



Data Sources: County of Riverside; LAFCO



Staff Recommends that it would be appropriate for the City of Canyon Lake to evaluate how much of the Meadowbrook area the city is considering. See Staff Report for details.



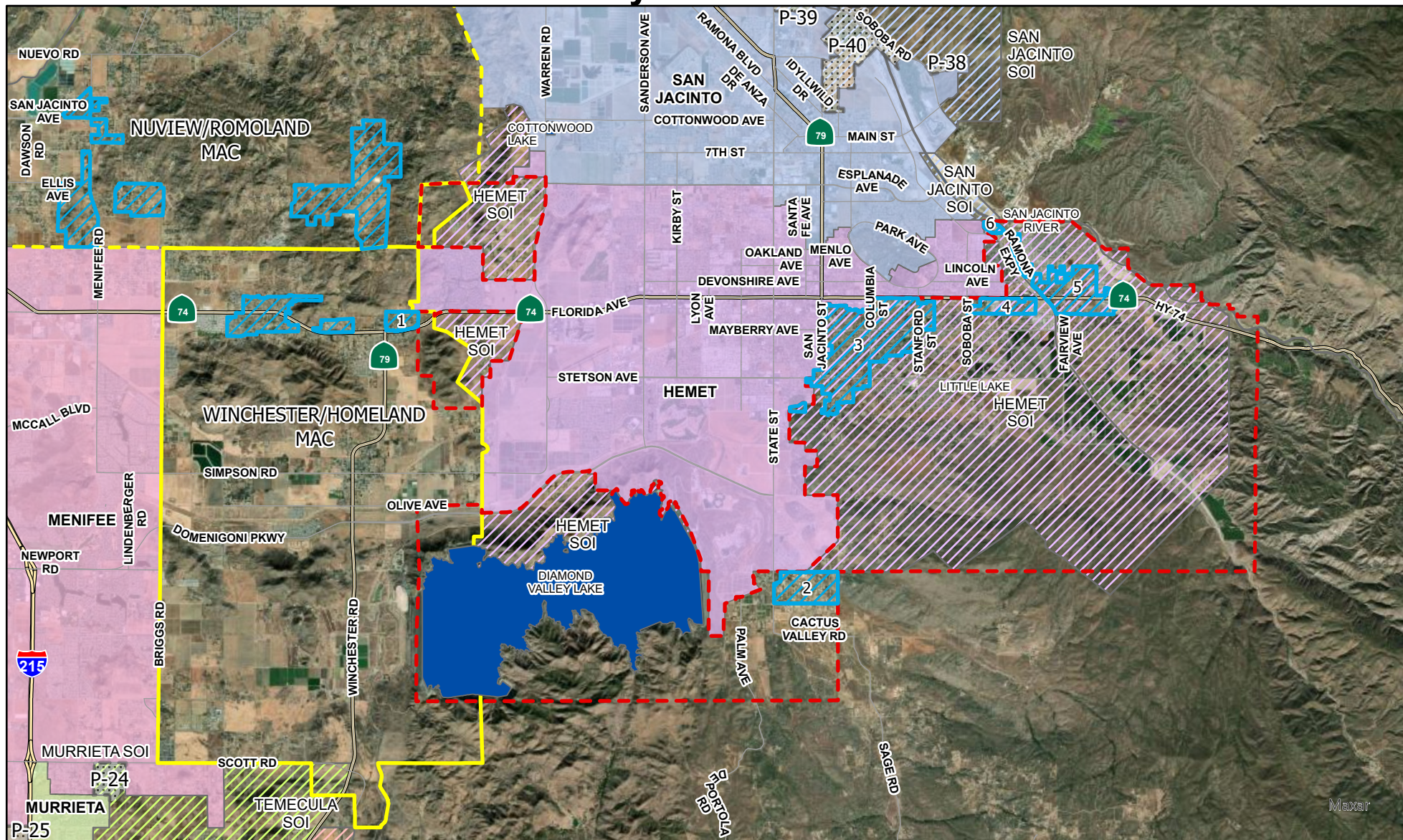
Disclaimer: The information shown is intended to be used for reference and general display purposes only and is not to be used as an official map.

Author: Crystal Craig & Michael Henderson
Map Created on 05/18/2022

Legend


- Meadowbrook CDP (2010)
- Meadowbrook CDP (2010)
- Lake Elsinore DUCs
- 2 Meadowbrook (South)
- 2 Meadowbrook (South)
- 3 Warm Springs/ N. Elsinore

- Good Hope Meadowbrook MAC
- County Pocket/Island 22
- City of Canyon Lake
- Lake Elsinore Sphere of Influence
- Perris Sphere of Influence
















Data Sources: County of Riverside; LAFCO

Recommending no SOI change.
See Staff Report for details.



Legend

- | | | | |
|---|--------------------------|---|--------------------------|
|  | DUC 1 - Green Acres |  | Nuvview/Romoland MAC |
|  | DUC 2 - Diamond Valley |  | Winchester/Homeland MAC |
|  | DUC 3 & 3a - East Hemet |  | County Islands & Pockets |
|  | DUC 4 - West Valle Vista |  | City of Hemet |
|  | DUC 5 Valle Vista |  | Hemet SOI |
|  | DUC 6 North Valle Vista |  | San Jacinto SOI |
|  | Proposed Hemet United** | | |

** -Annexation application not filed

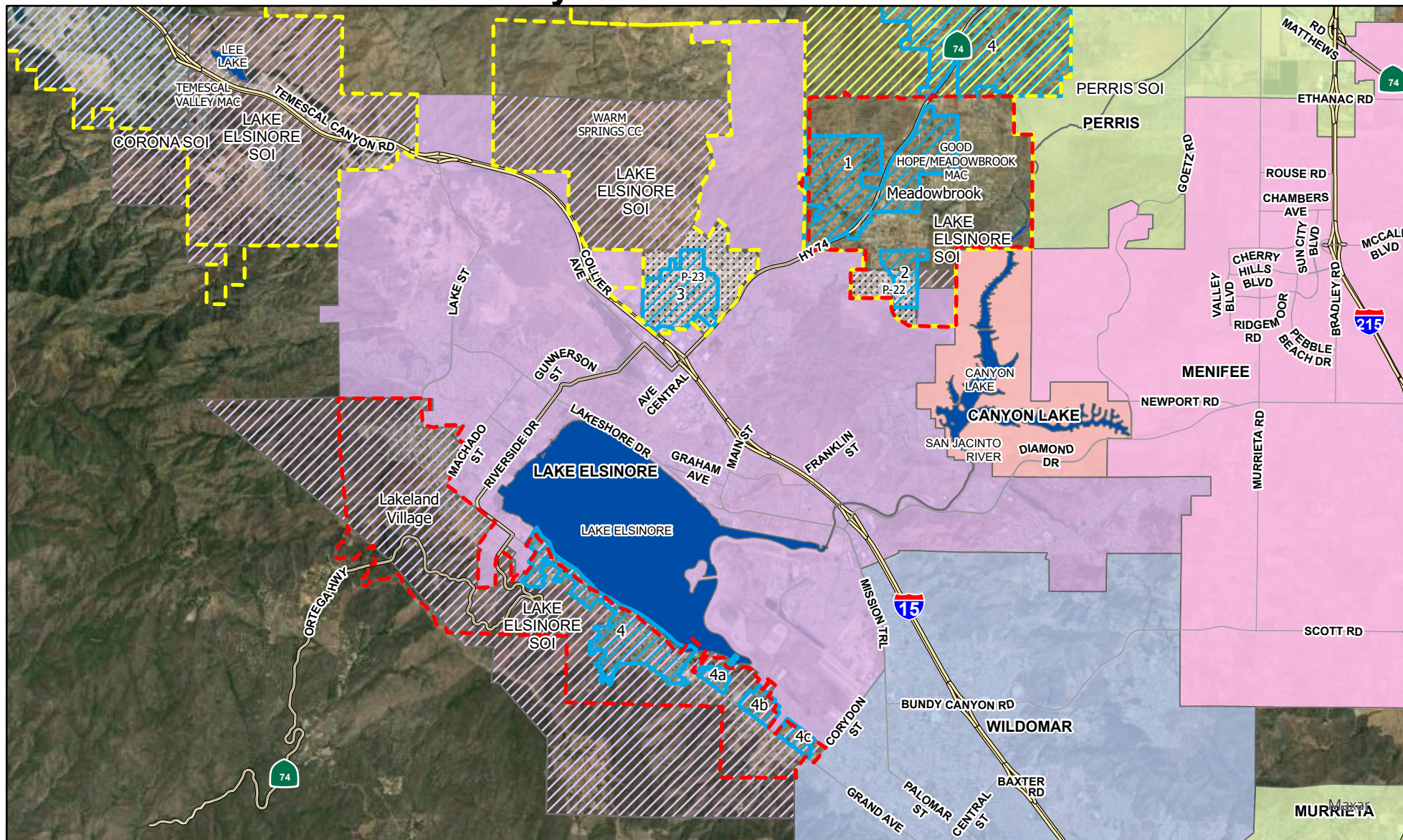


Disclaimer: The information shown is intended to be used for reference and general display purposes only and is not to be used as an official map.

Author: Crystal Craig & Michael Henderson
Map Created on 06/03/2022

City of Lake Elsinore

Exhibit "SR3"



Data Sources: County of Riverside; LAFCO

0 0.75 1.5 3 Miles

Staff recommends no SOI change. However, the Lake Elsinore SOI includes multiple DUCs (2,3 & 4), in addition to P23, so it may be logical to formalize provision of services via annexation. In addition, staff recommends coordination with the City of Canyon Lake on who is the best service provider since P22 is currently within Lake Elsinore's SOI.



Legend

Community Council GDPs

Lake Elsinore DUCs
 DUC 1 & 2 - Meadowbrook
 DUC 3 - Warm Springs/N. Elsinore
 DUC 4, 4a, 4b, & 4c - Lakeland Village

County Islands & Pockets 22 & 23

Community Councils & MACs

City of Lake Elsinore
 City of Canyon Lake
 City of Menifee
 Lake Elsinore SOI
 Corona SOI
 Perris SOI

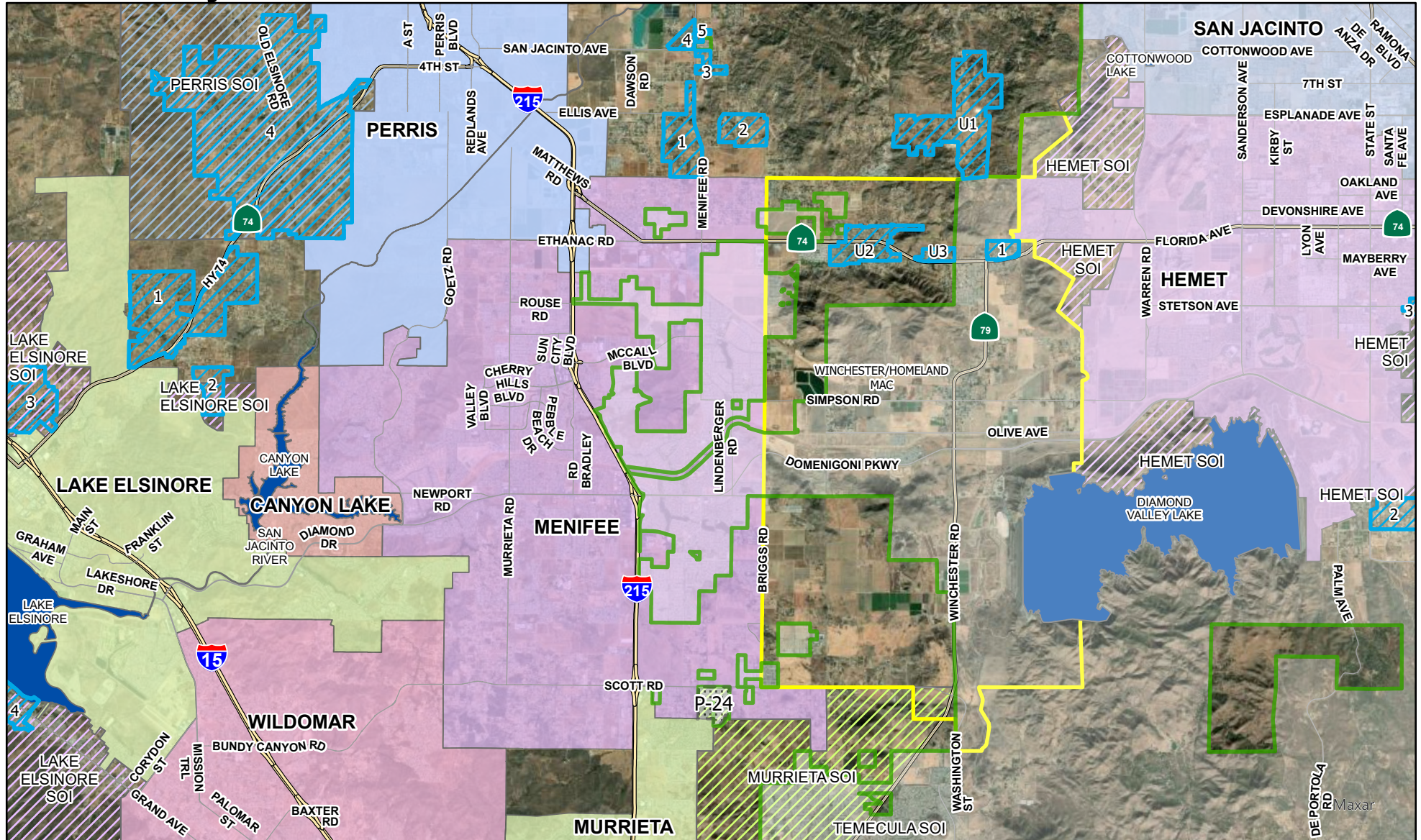


Disclaimer: The information shown is intended to be used for reference and general display purposes only and is not to be used as an official map.

Author: Crystal Craig & Michael Henderson
 Map Created on 06/07/2022

City of Menifee - Winchester/Homeland Area

Exhibit "SR4"



Data Sources: County of Riverside; LAFCO

0 1 2 4 Miles

The city has expressed interest in extending its SOI eastward as far as State Route 79. See SR for details.



Legend

- DUC 1 & 2 - Romoland
- DUC 4 & 5 - Nuevo
- DUC U1, U2, & U3 - Juniper Springs
- Winchester/Homeland MAC
- Valley-Wide Recreation & Park District
- County Pocket/Island 24 - Menifee Rd

Cities

- City of Menifee
- City of Perris

CitySpheres

- Hemet SOI
- Murrieta SOI
- Perris SOI

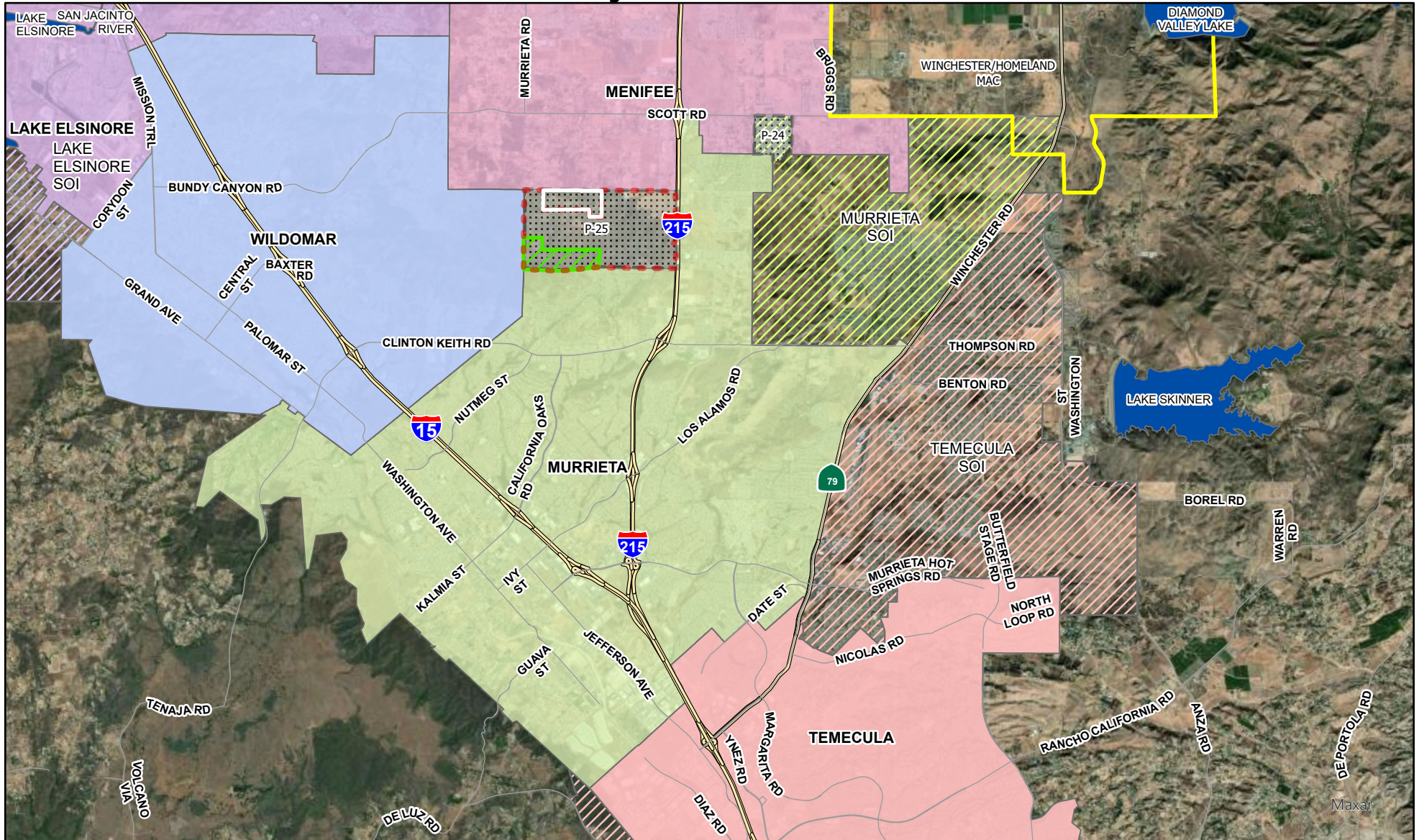


Disclaimer: The information shown is intended to be used for reference and general display purposes only and is not to be used as an official map.

Author: Crystal Craig & Michael Henderson
Map Created on 05/18/2022

City of Murrieta

Exhibit "SR5"



Data Sources: County of Riverside; LAFCO

0 0.75 1.5 3 Miles

Staff recommends expanding the SOI to include the remaining seven parcels. See Staff Report for details.



Disclaimer: The information shown is intended to be used for reference and general display purposes only and is not to be used as an official map.

Author: Crystal Craig & Michael Henderson
Map Created on 06/06/2022

Legend

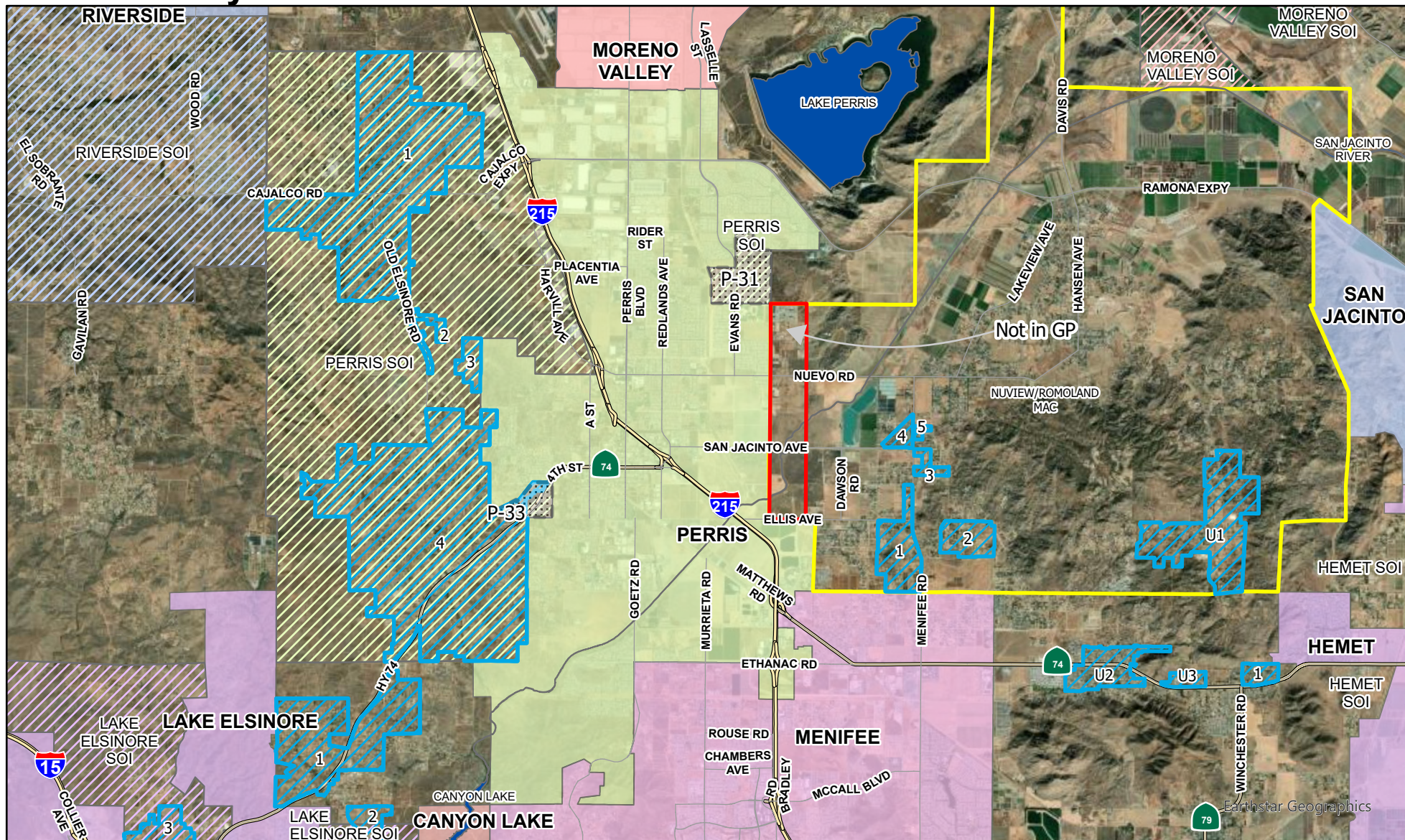
- Murrieta Hills Annexation**
- Remaining Murrieta Hills Area
- Multiple Species Habitat Area
- Winchester/Homeland MAC
- County Islands & Pockets 24 & 25

- Cities**
 - City of Murrieta
 - City of Temecula
 - City of Wildomar
- City Spheres**
 - Murrieta SOI
 - Temecula SOI

** - An application was filed for an SOI Amendment & Concurrent ANX on May 17, 2022 to annex P25.

City of Perris - Nuview/Romoland Area

Exhibit "SR6"



Data Sources: County of Riverside; LAFCO

0 0.75 1.5 3
Miles

Perris is requesting expansion of the Perris SOI in one area on the City's eastern boundary. See Staff Report for details.



Disclaimer: The information shown is intended to be used for reference and general display purposes only and is not to be used as an official map.

Author: Crystal Craig & Michael Henderson
Map Created on 06/01/2022

Legend

- DUC 1 & 2 - Romoland
- DUC 4 & 5 - Nuevo
- DUC U1, U2, & U3 - Juniper Springs
- Perris SOI Request (not in GP)
- Nuview/Romoland MAC
- County Islands & Pockets 31 & 33

Cities

- City of Perris
- City of Menifee
- City of Moreno Valley

CitySpheres

- Perris SOI
- Riverside SOI

City of Canyon Lake

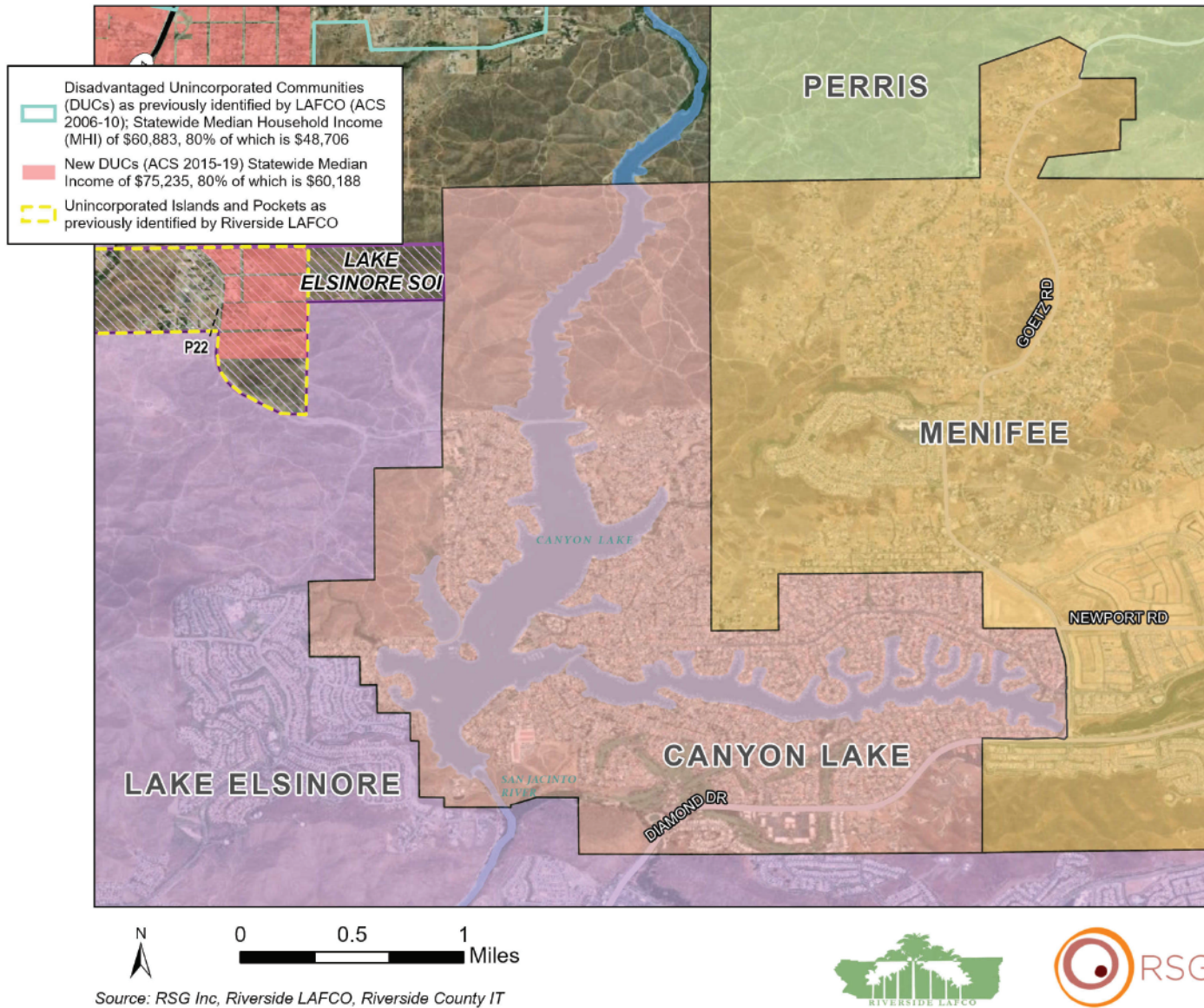


Exhibit 4: City and SOI Boundaries – Canyon Lake

Public Review Draft – May 25, 2022

City of Canyon Lake
City Municipal Service Review and Sphere of Influence Update
Riverside County

Staff Recommends that it would be appropriate for the City of Canyon Lake to evaluate how much of the Meadowbrook area the city is considering. See Staff Report for details.

Meadowbrook: Unincorporated Pocket with DUCs near Lake Elsinore

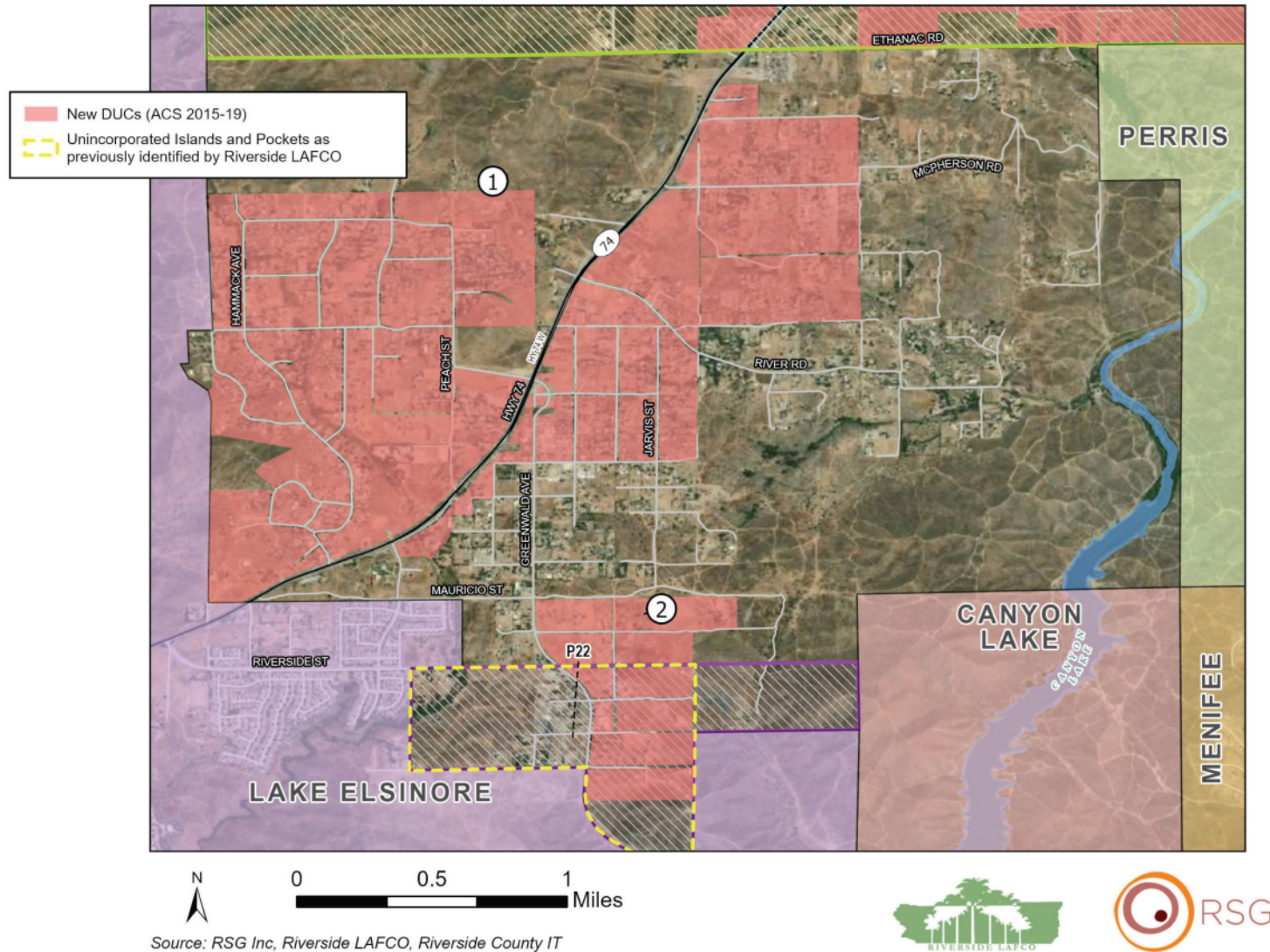


Exhibit 5: Meadowbrook Pocket (Areas proposed for inclusion in the SOI) – Canyon Lake

Public Review Draft – May 25, 2022

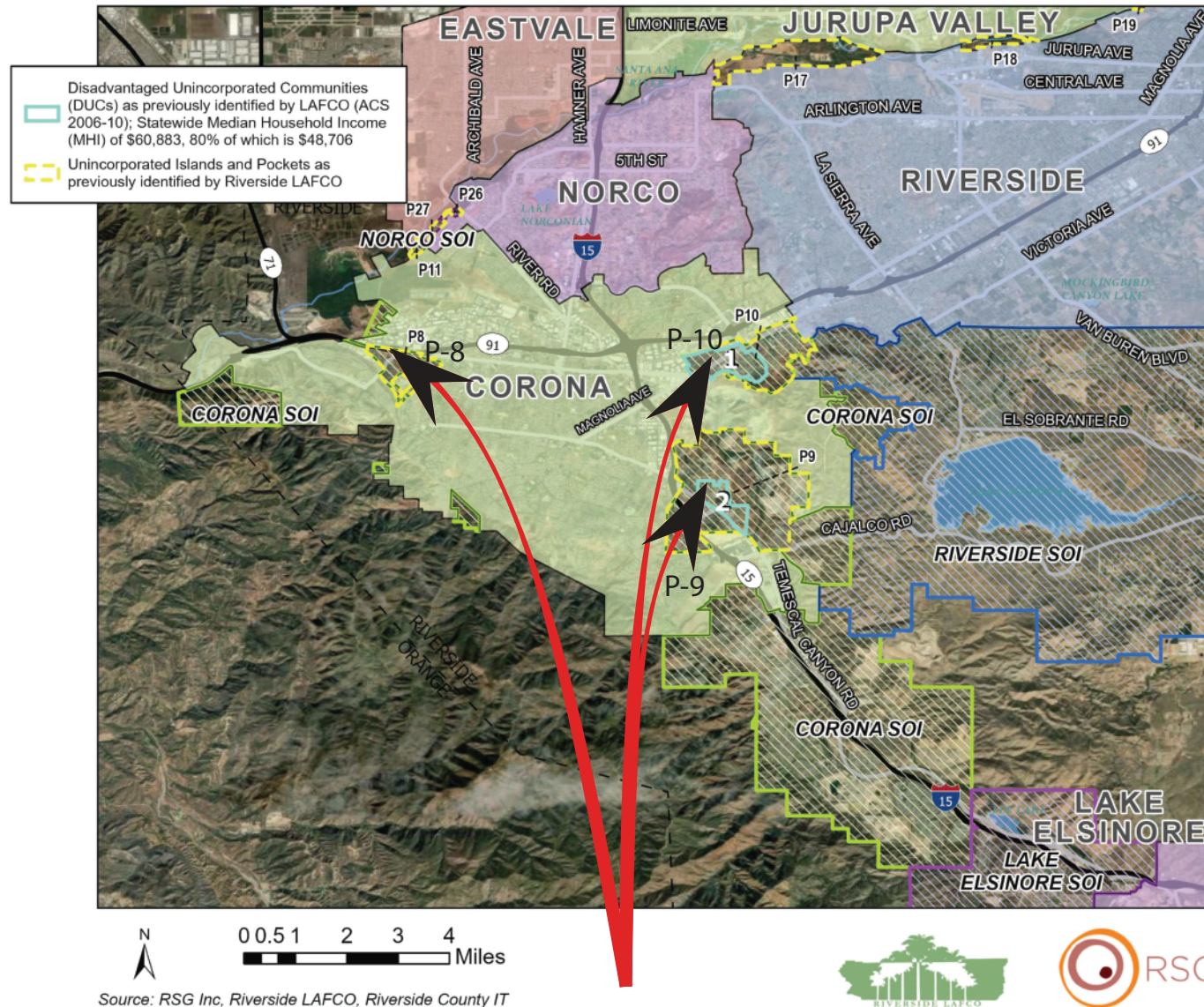
City of Canyon Lake
City Municipal Service Review and Sphere of Influence Update
Riverside County



Staff Recommends that it would be appropriate for the City of Canyon Lake to evaluate how much of the Meadowbrook area the city is considering. See Staff Report for details.

Recommending no SOI change. However, Pockets 8,9, and 10 (Coronita and El Cerrito) of the Corona SOI have deficient services and infrastructure. The City is the most logical service provider for Coronita and El Cerrito.

City of Corona and Sphere of Influence



Pockets 8, 9 & 10 are within Corona's SOI and also within their General Plan.

RSG does not recommend any changes to the Eastvale SOI and staff concurs with this assessment. Staff recommends confirming the current City of Eastvale SOI boundaries.

City of Eastvale

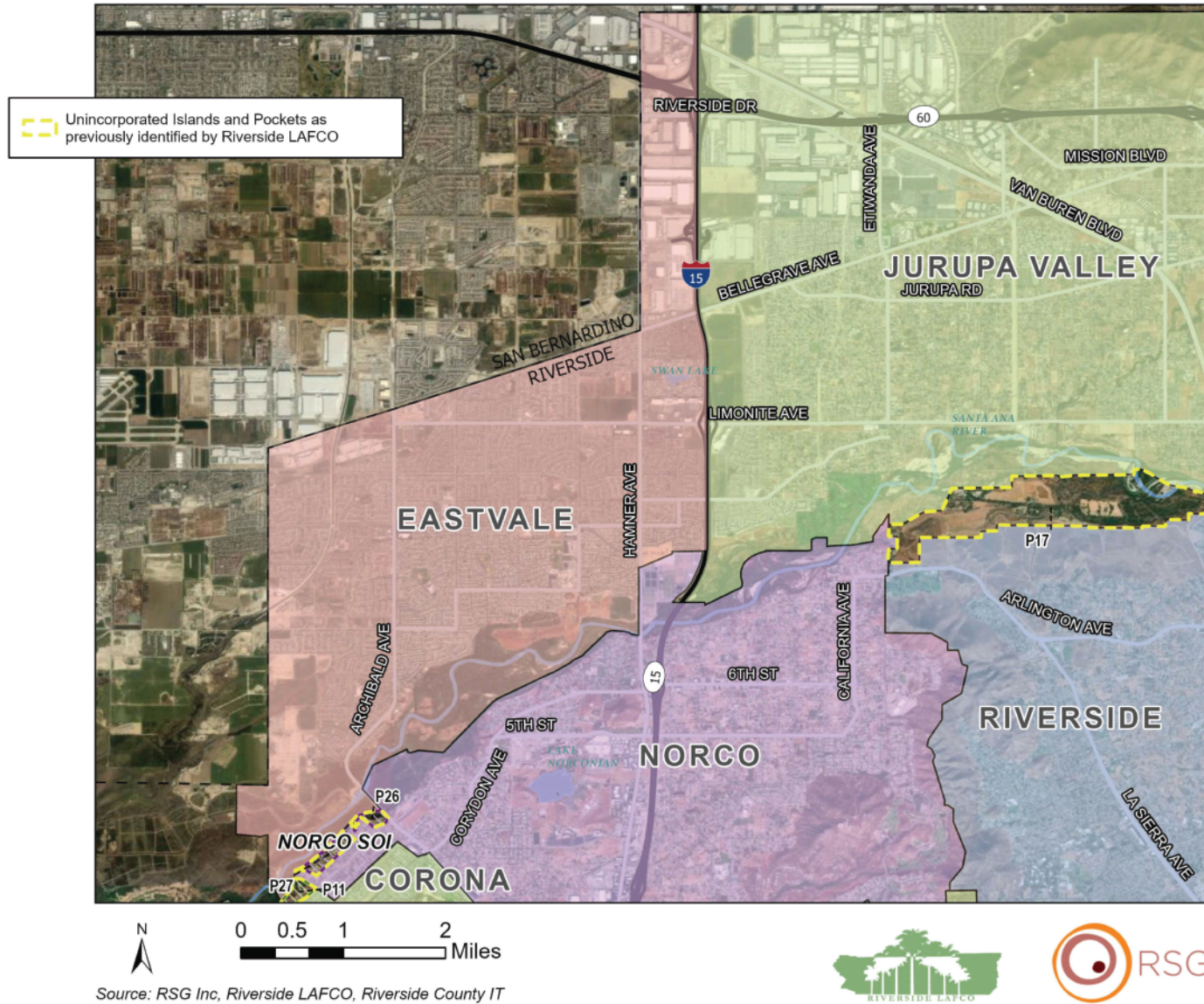


Exhibit 7: Current City and SOI Boundaries - Eastvale

Public Review Draft – May 25, 2022

City of Eastvale
City Municipal Service Review and Sphere of Influence Update
Riverside County



City of Hemet and Sphere of Influence

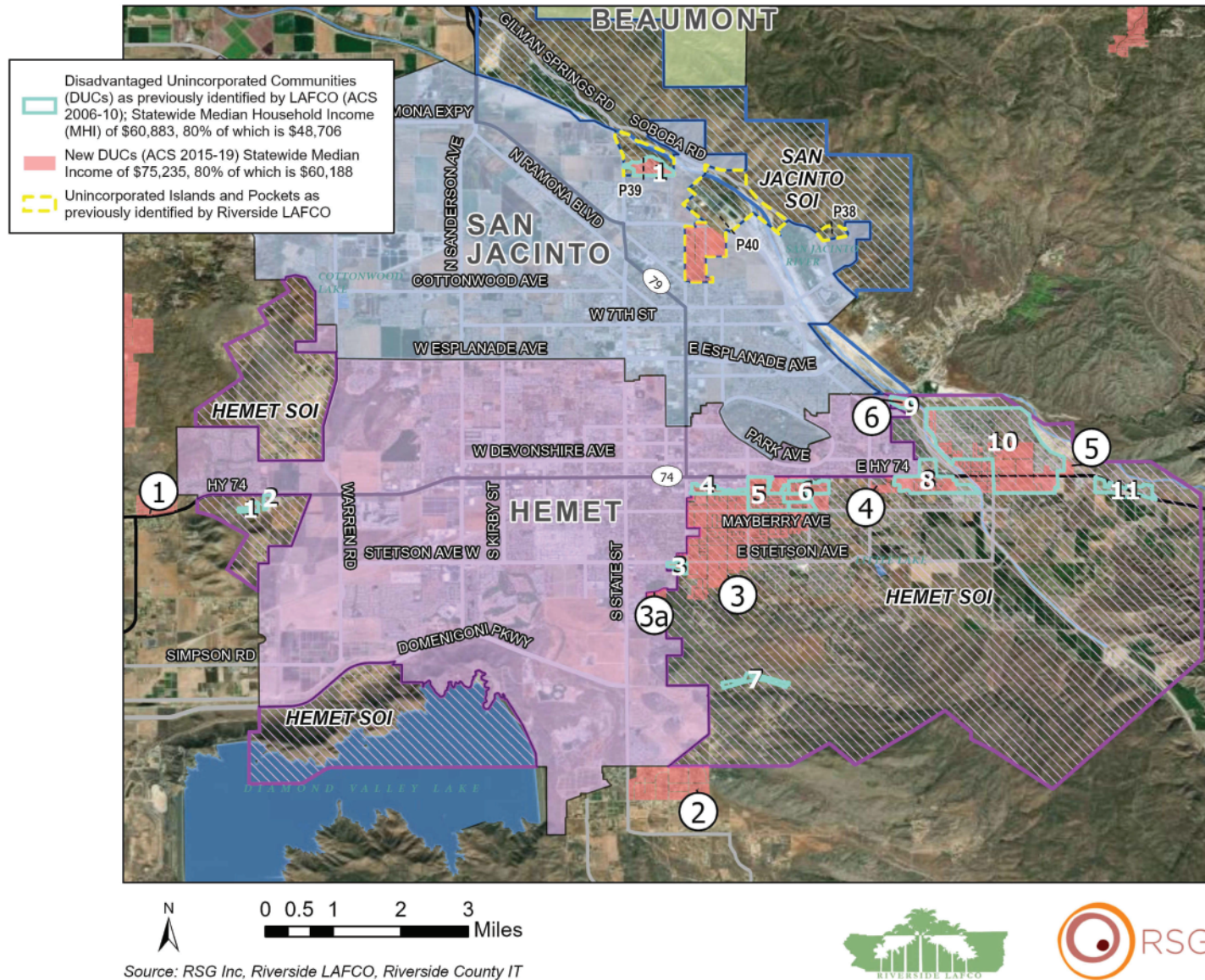


Exhibit 8: Current City and Sphere of Influence - Hemet

RSG does not recommend any changes to the Hemet SOI and staff concurs with this assessment. Staff recommends confirming the current City of Hemet SOI boundaries.

City of Jurupa Valley

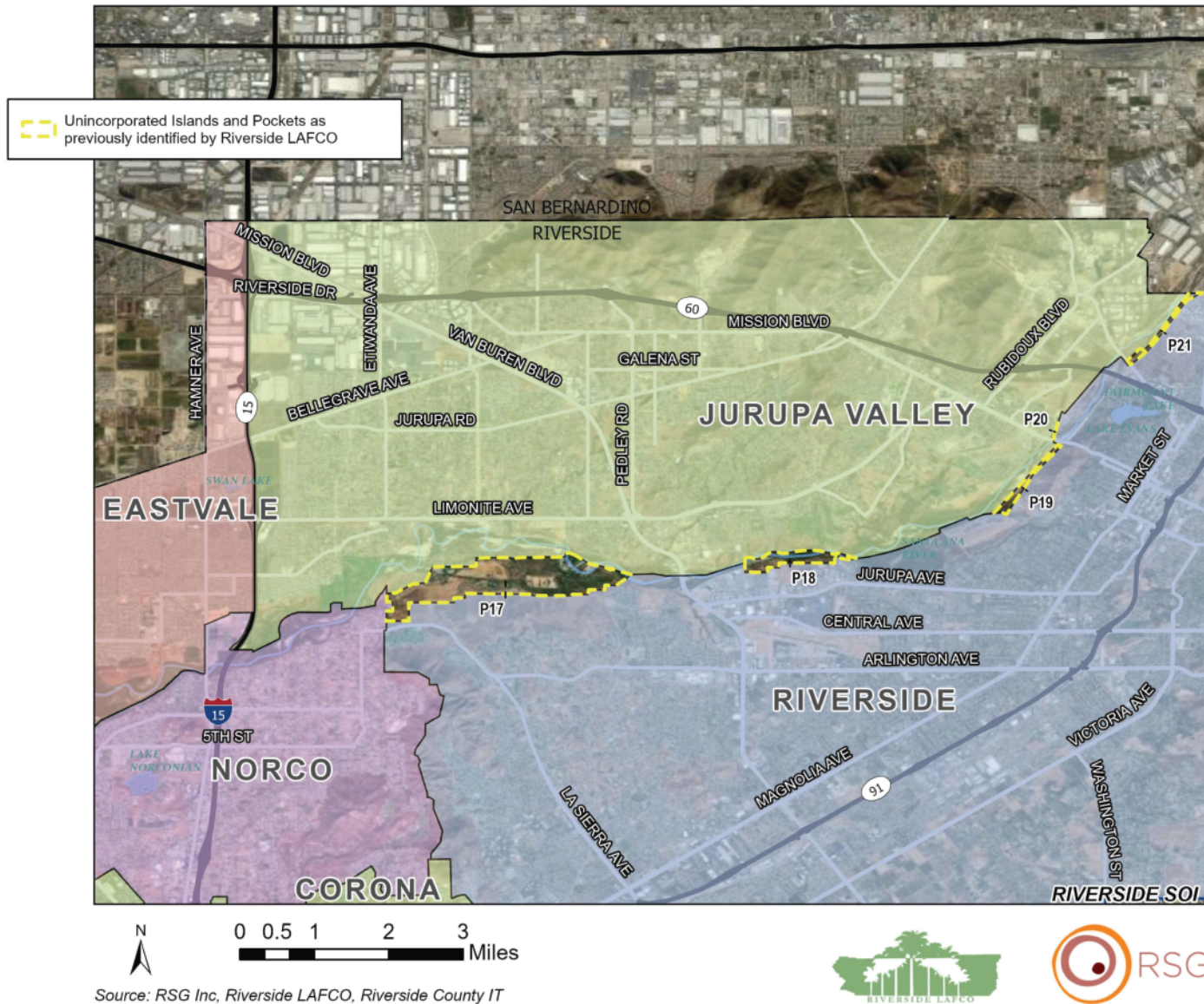


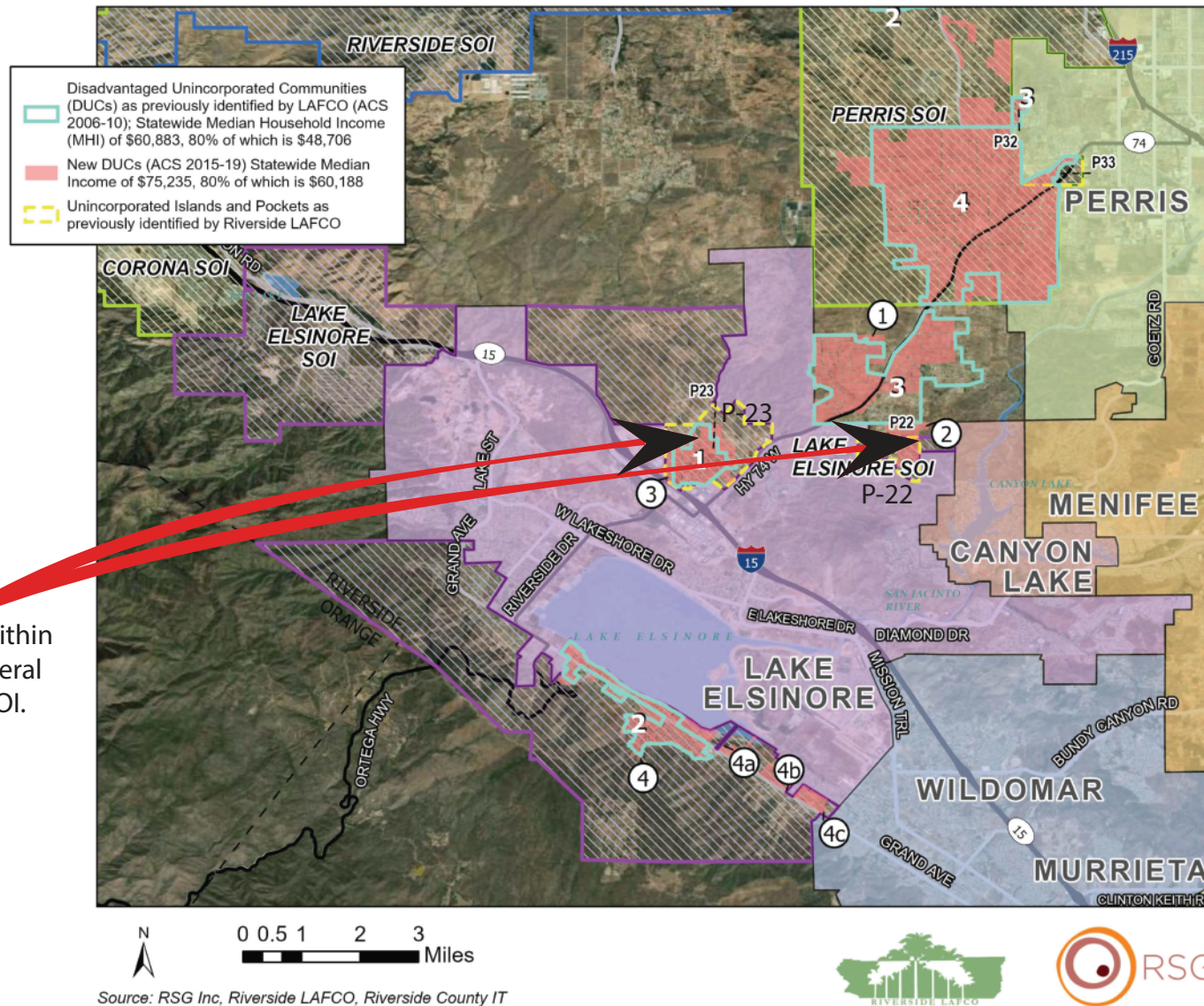
Exhibit 9: Current City and SOI Boundaries - Jurupa Valley

Public Review Draft – May 25, 2022

City of Jurupa Valley
City Municipal Service Review and Sphere of Influence Update
Riverside County

RSG does not recommend any changes to the Jurupa Valley SOI and staff concurs with this assessment. Staff recommends confirming the current City of Jurupa Valley SOI boundaries.

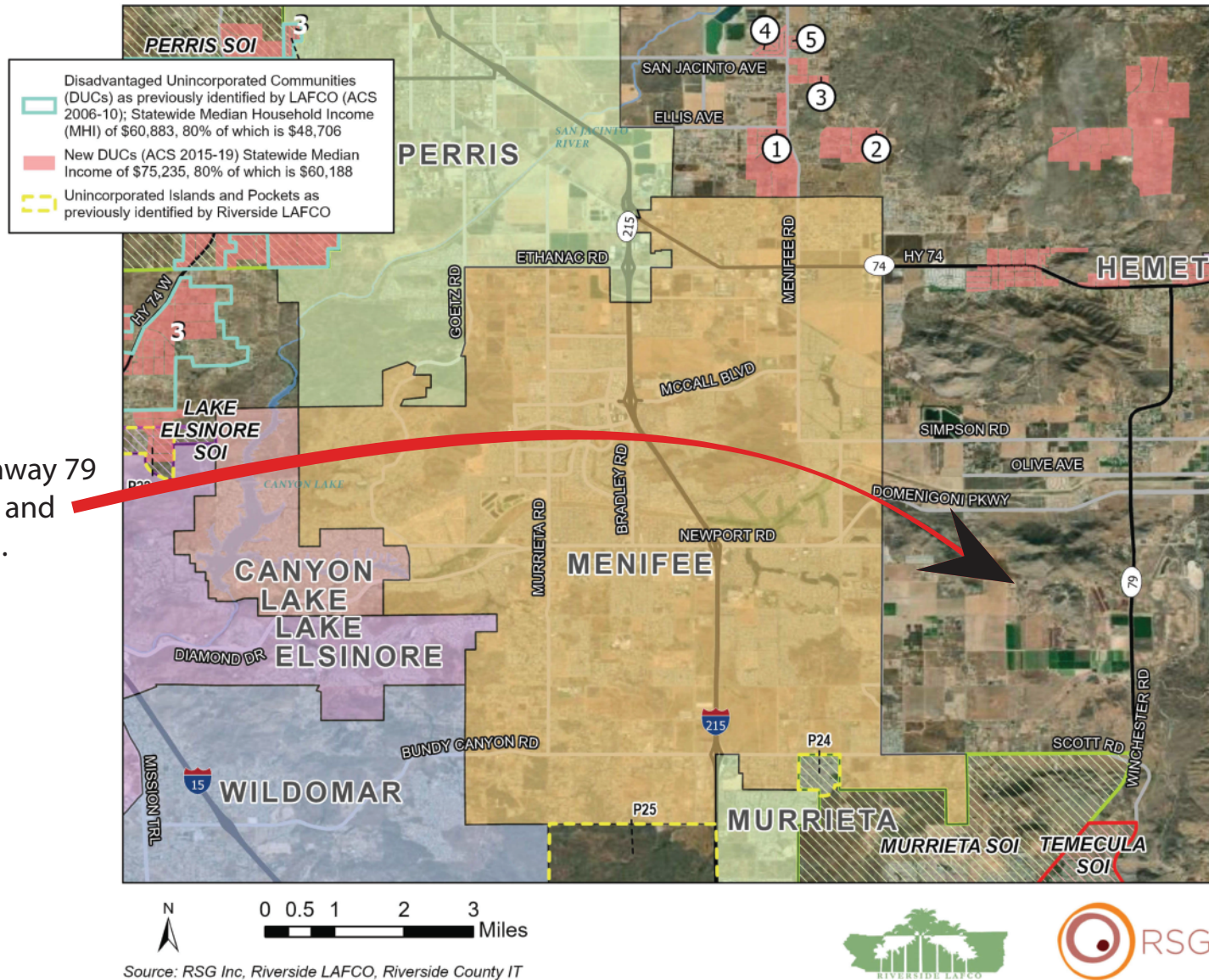
City of Lake Elsinore and Sphere of Influence



Pockets 22 & 23 are within the Lake Elsinore General Plan and within the SOI.

Staff recommends no SOI change. However, the Lake Elsinore SOI includes multiple DUCs (2,3 & 4), in addition to P23 (DUC #3), so it may be logical to formalize provision of services via annexation. In addition, staff recommends coordination with the City of Canyon Lake on who is the best service provider since P22 (DUC #2) is currently within Lake Elsinore's SOI. See Staff report for details.

City of Menifee and DUCs North of Menifee



Area west of Highway 79
is NOT within SOI and
General Plan area.

The city has expressed interest in extending
its SOI eastward as far as State Route 79.
See Staff Report for details.

City of Moreno Valley and Sphere of Influence

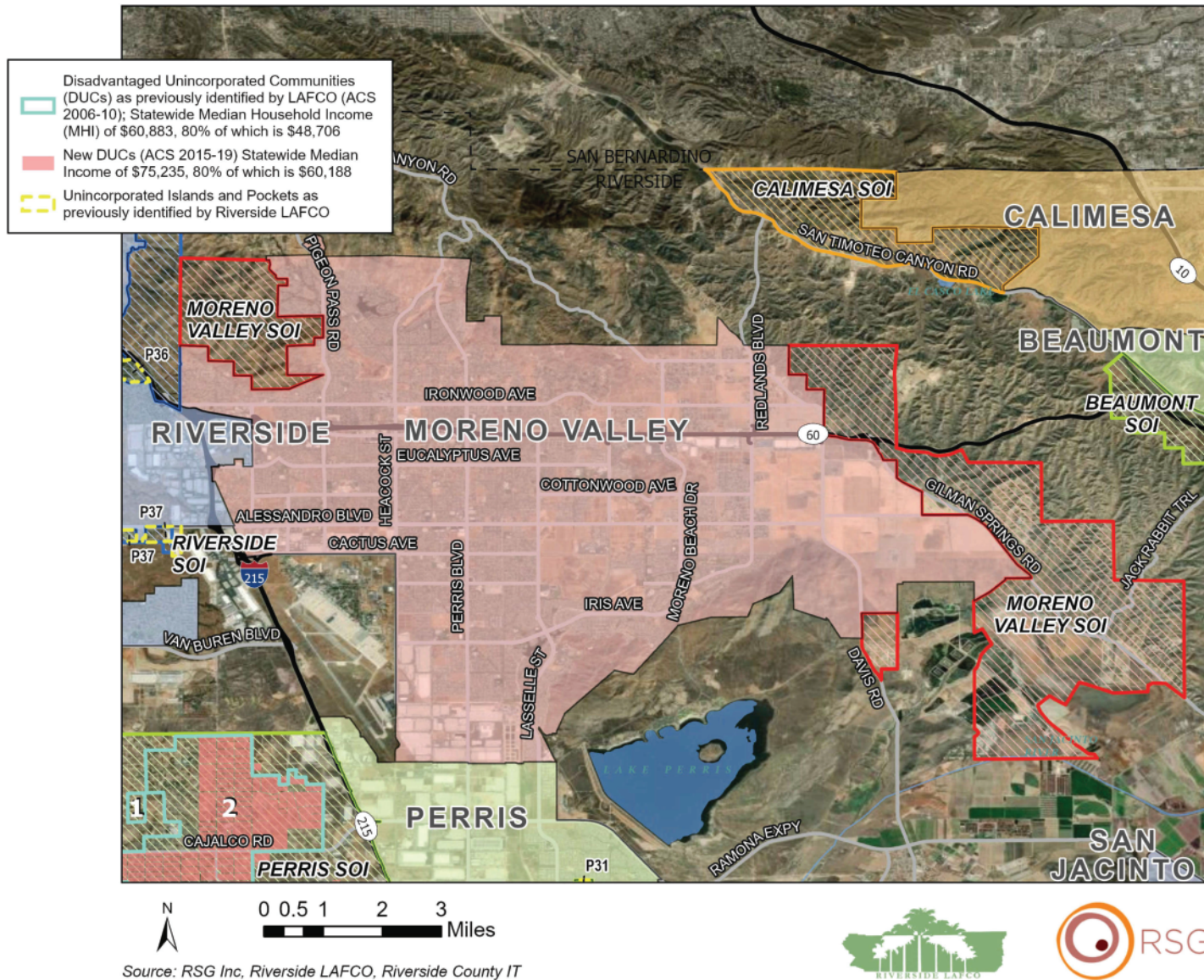


Exhibit 12: Current City and SOI Boundaries - Moreno Valley

Public Review Draft – May 25, 2022

City of Moreno Valley
City Municipal Service Review and Sphere of Influence Update
Riverside County

RSG does not recommend any changes to the Moreno Valley SOI and staff concurs with this assessment. Staff recommends confirming the current City of Moreno Valley SOI boundaries.

City of Murrieta and Sphere of Influence

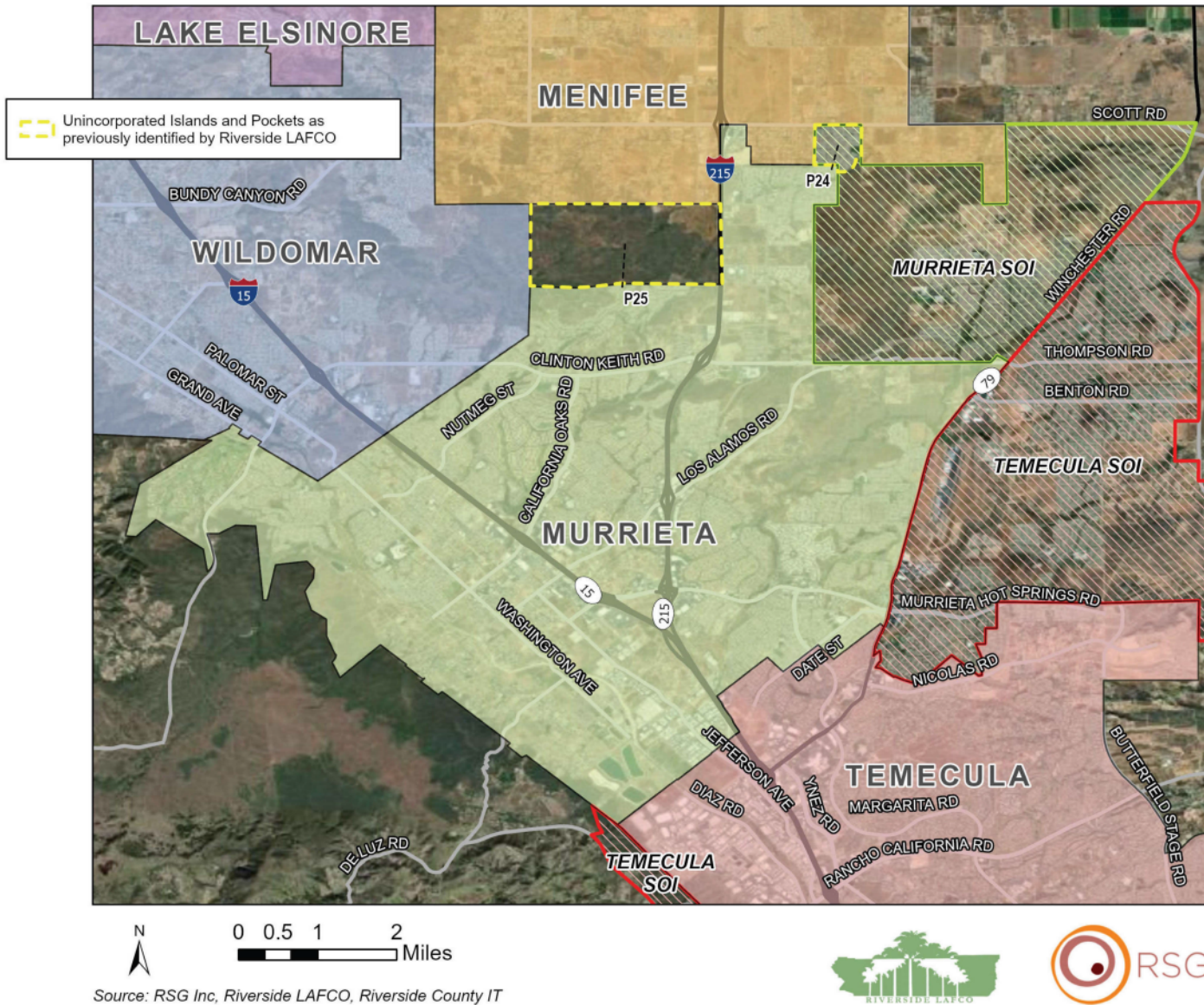


Exhibit 13: Current City and SOI Boundaries - Murrieta

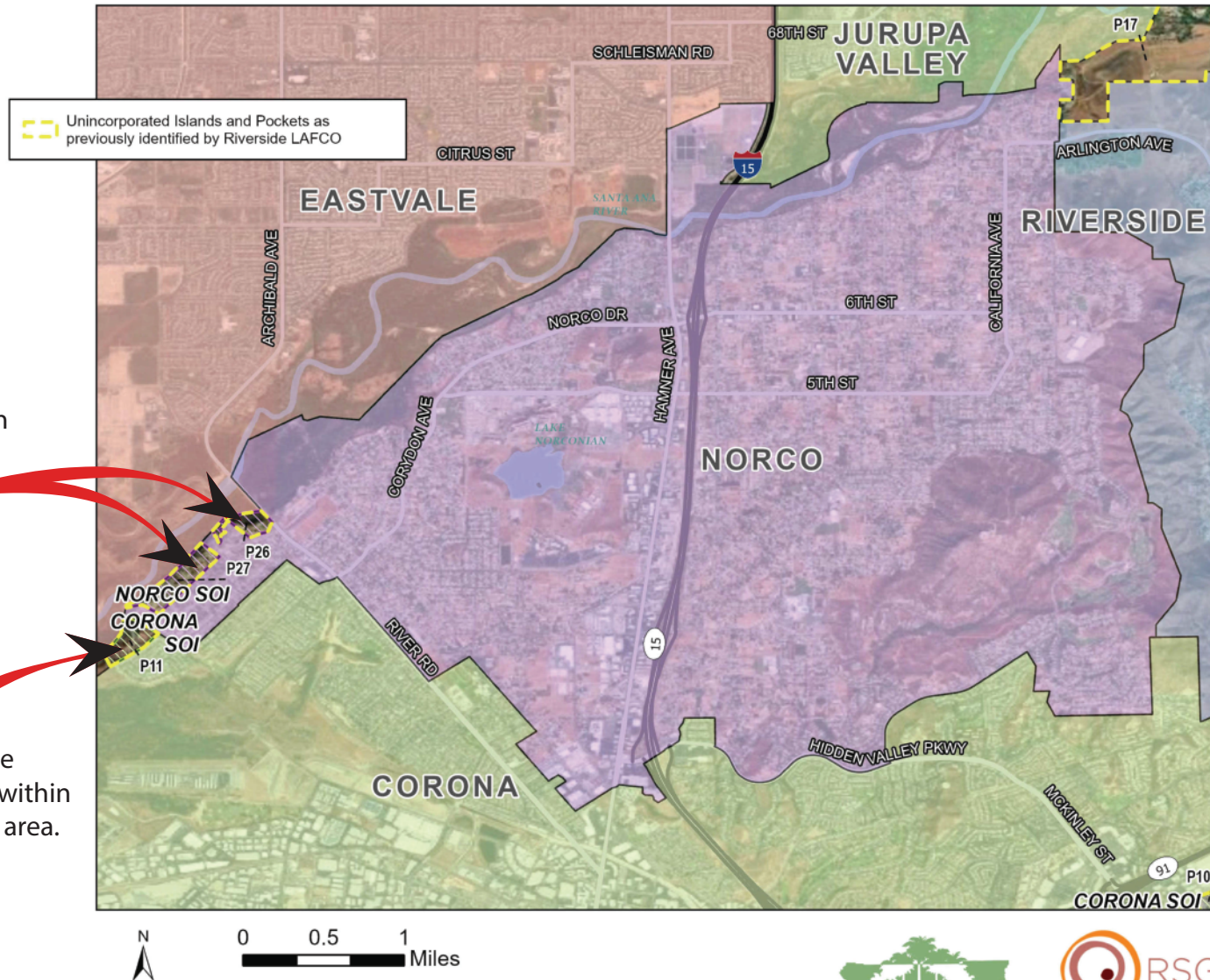
Public Review Draft – May 25, 2022

City of Murrieta
City Municipal Service Review and Sphere of Influence Update
Riverside County

Staff recommends expanding the SOI to include the remaining seven parcels. See Staff Report for details.

City of Norco

Exhibit 15: Current City and SOI Boundaries - Norco



Pockets (26 & 27) are within the SOI but are NOT within the General Plan area.

Pocket P-11 is within the Corona SOI and is NOT within the Norco General Plan area.

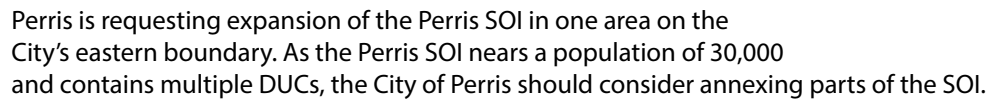
Source: RSG Inc, Riverside LAFCO, Riverside County IT



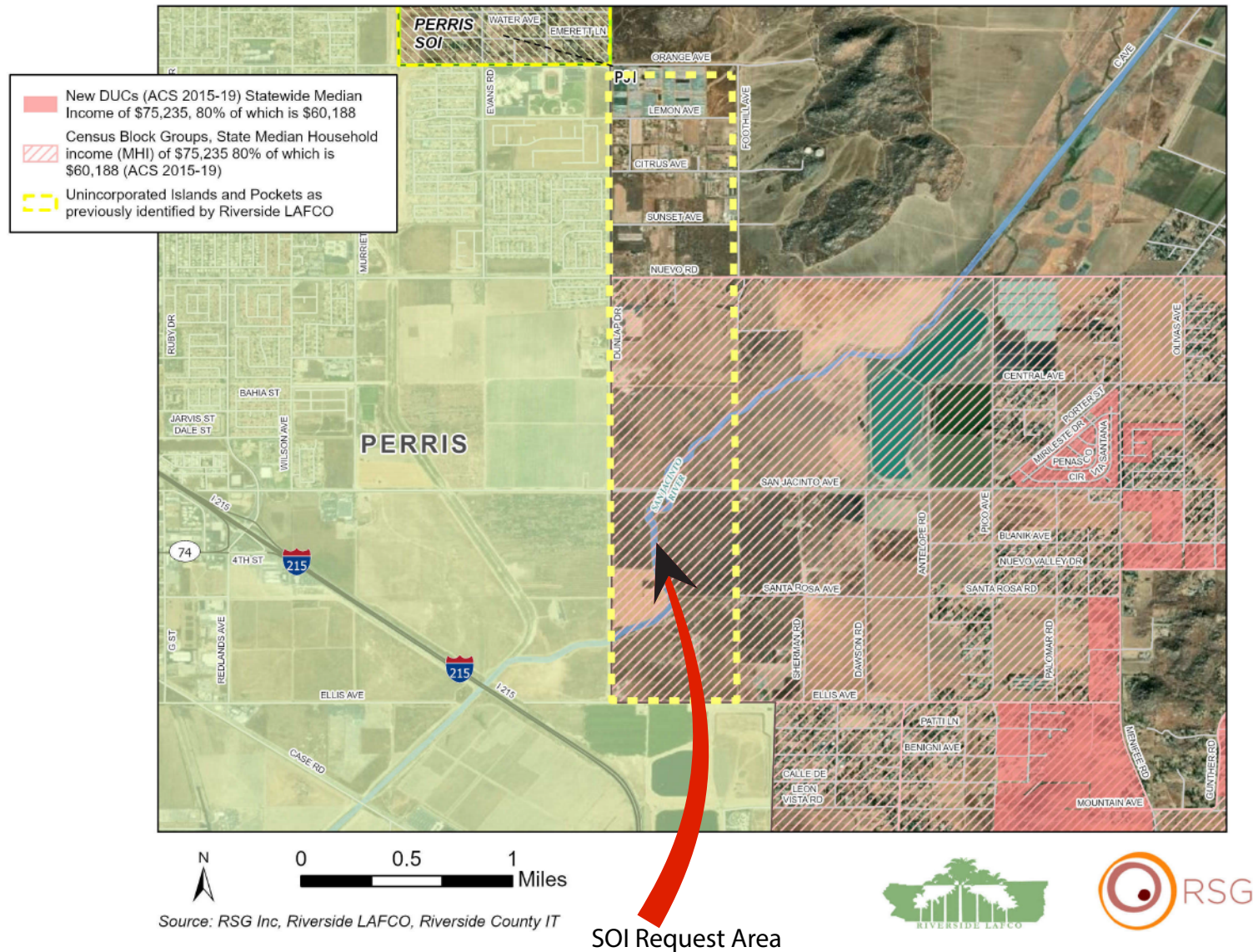
Recommending no SOI change. Staff encourages the City of Norco to annex portions of the existing SOI where the City may already be extending municipal services (P-26 & P-27). The municipal boundary for the City is bifurcating residential developments southwest of River Road along Bluff Street, leaving unincorporated residential properties in portions of the Norco SOI on the opposite side of City-maintained streets from incorporated residential properties.

City of Perris
Municipal Service Review and Sphere of Influence Update
Riverside County

Public Review - May 25, 2022



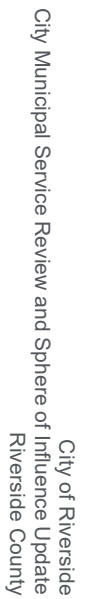
City of Perris Proposed Sphere Expansion: Between Dunlap Road & Foothill Boulevard



Perris is requesting expansion of the Perris SOI in one area on the City's eastern boundary. As the Perris SOI nears a population of 30,000 and contains multiple DUCs, the City of Perris should consider annexing parts of the SOI.

NOT in General
Plan

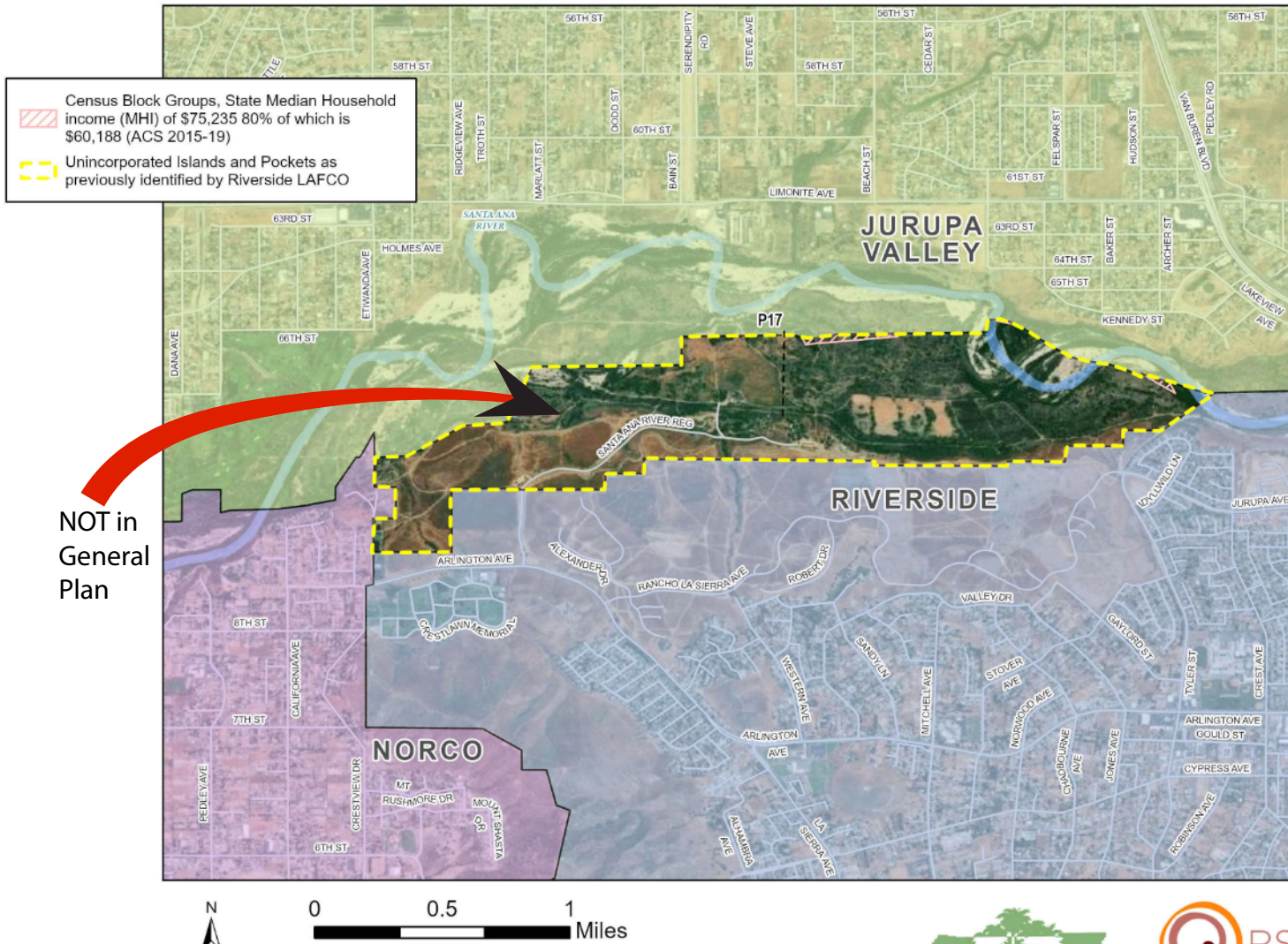
Exhibit 18: Current City and SOI Boundaries - Riverside



Public Review Draft – May 25, 2022

Recommending to add existing unsphered pockets P17-P21 to the Riverside SOI. Staff recommends the city update their General Plan to coincide with the area of SOI expansion. See Staff Report for details.

Santa Ana Riverbed: Unincorporated Island P17



Source: RSG Inc, Riverside LAFCO, Riverside County IT

Recommending to add existing unsphered pockets P17-P21 to the Riverside SOI. Staff recommends the city update their General Plan to coincide with the area of SOI expansion. See Staff Report for details.

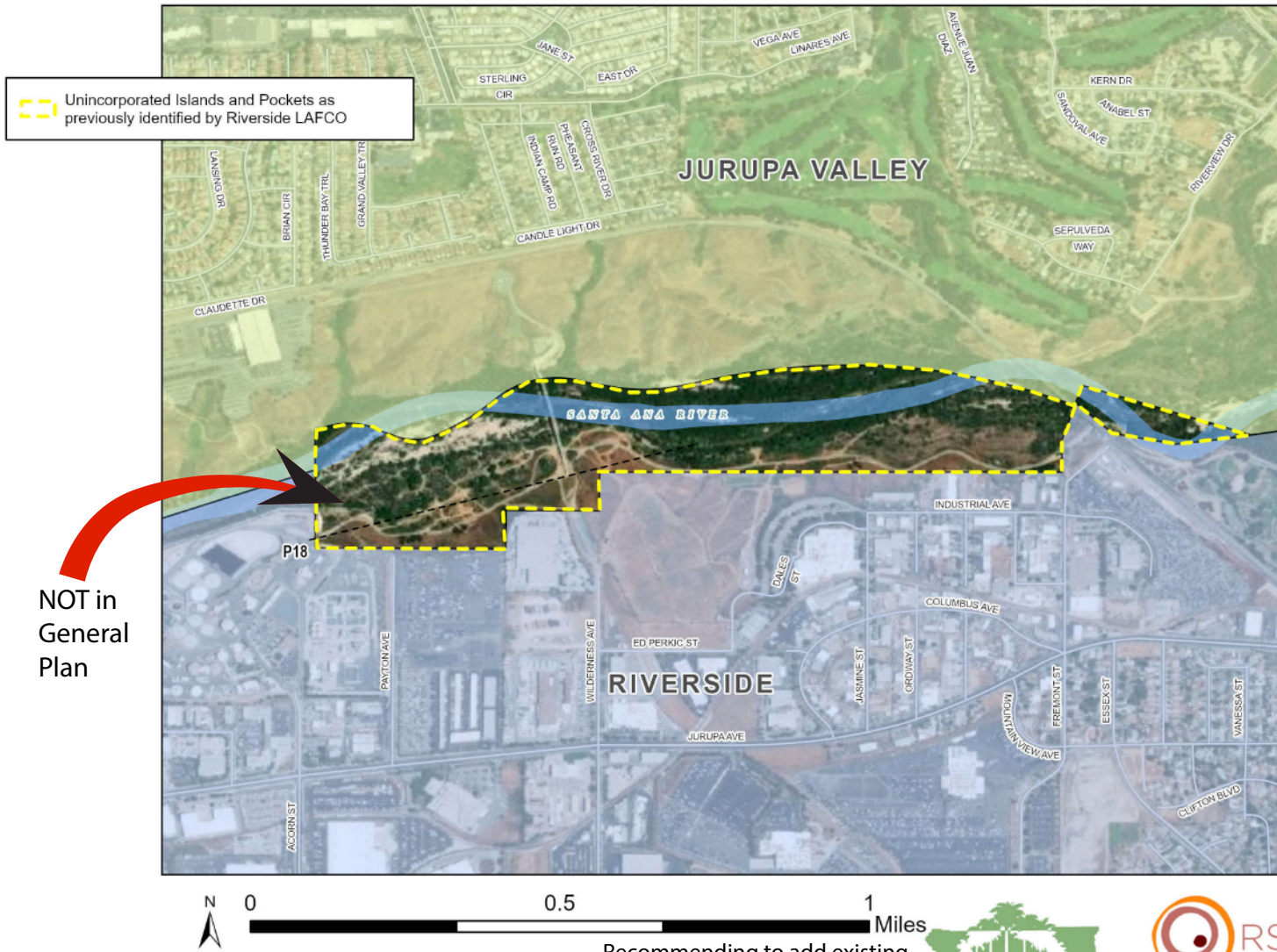


Exhibit 19: Pocket P17 (Areas proposed for inclusion in the SOI) - Riverside

Public Review Draft – May 25, 2022

City of Riverside
City Municipal Service Review and Sphere of Influence Update
Riverside County

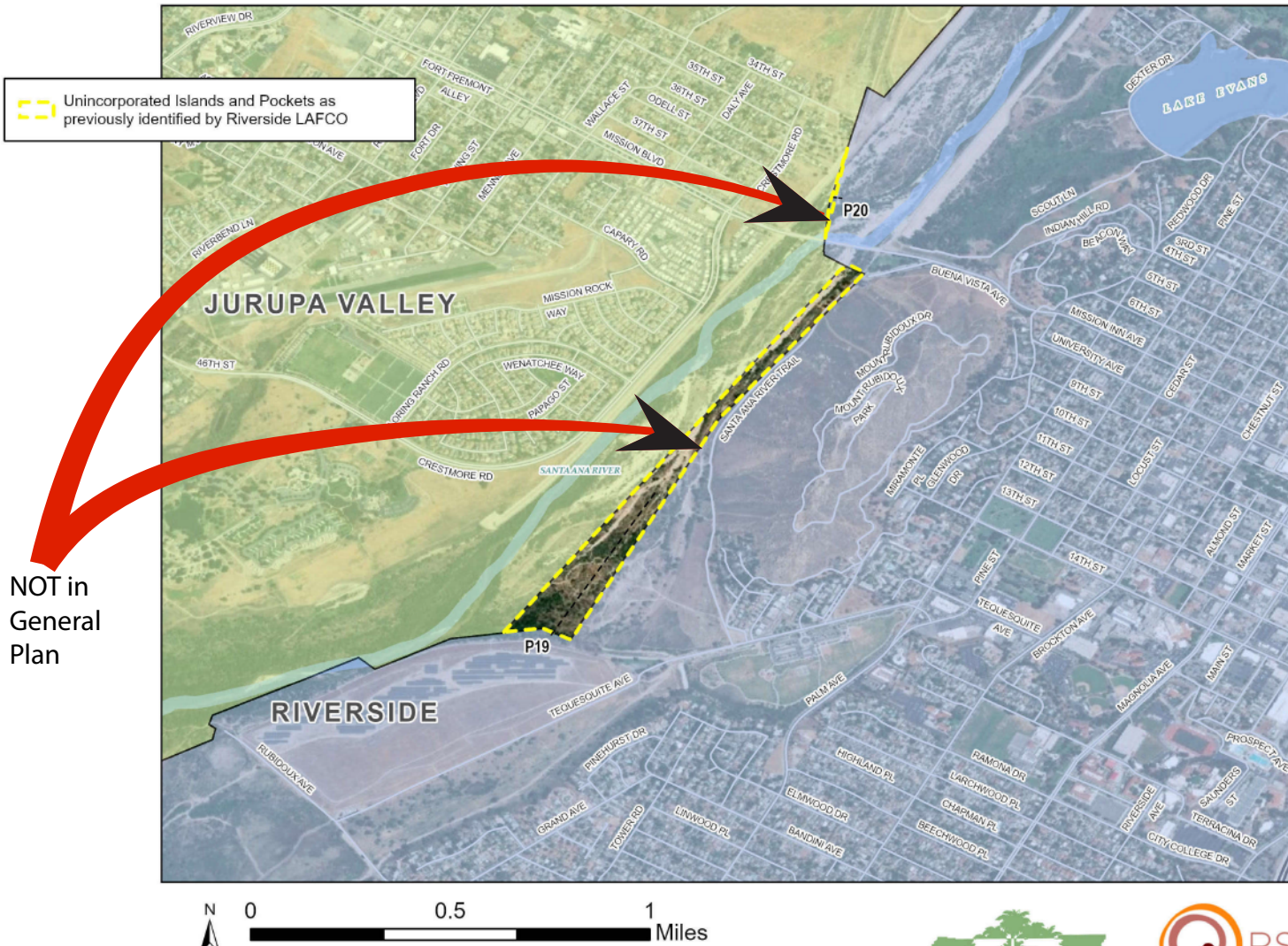
Santa Ana Riverbed: Unincorporated Island P18



Recommending to add existing unsphered pockets P17-P21 to the Riverside SOI. Staff recommends the city update their General Plan to coincide with the area of SOI expansion. See Staff Report for details.



Santa Ana Riverbed: Unincorporated Island P19 & P20



Source: RSG Inc, Riverside LAFCO, Riverside County IT

Recommending to add existing unsphered pockets P17-P21 to the Riverside SOI. Staff recommends the city update their General Plan to coincide with the area of SOI expansion. See Staff Report for details.

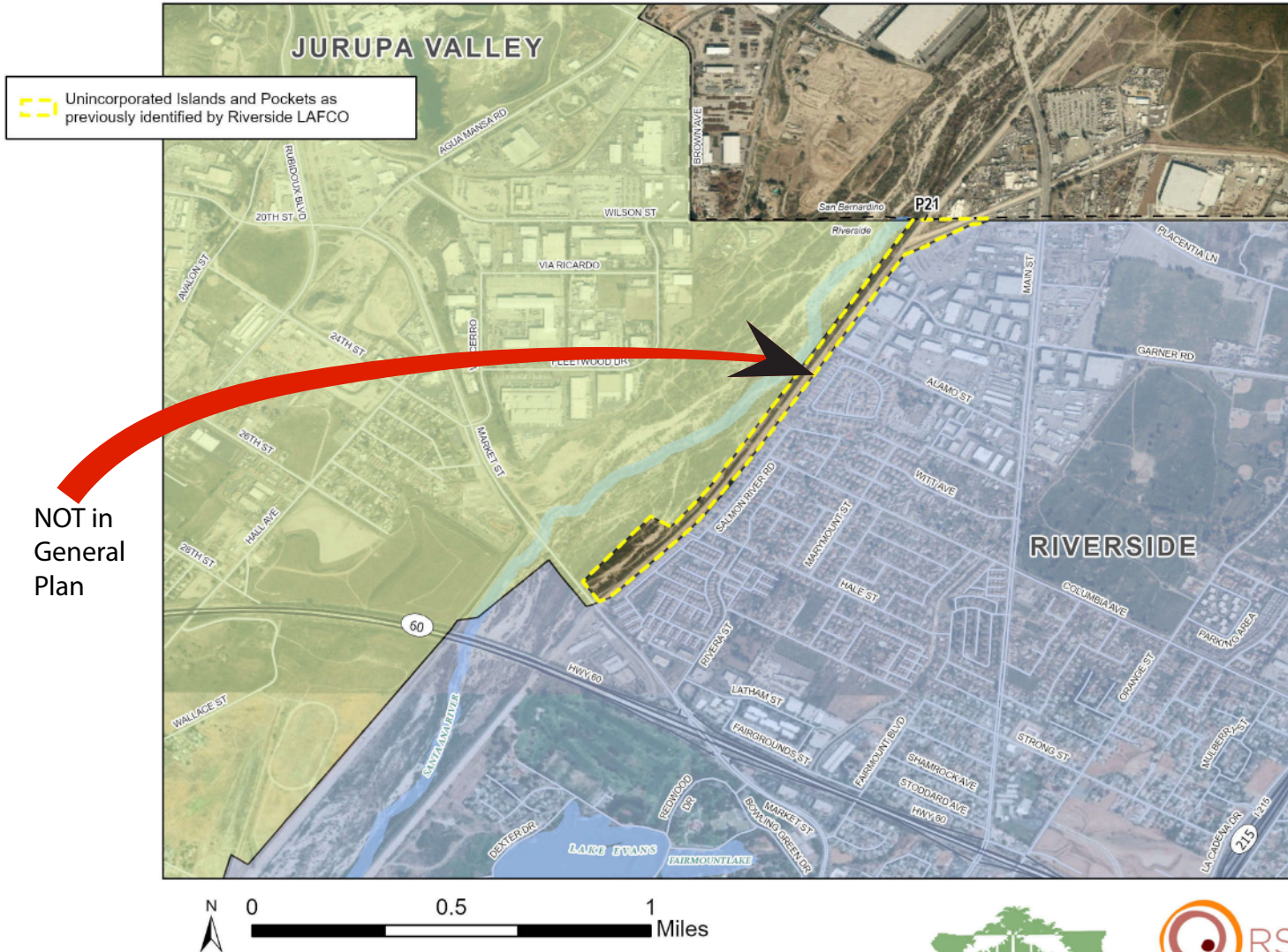


Exhibit 21: Pockets P19 and P20 (Areas proposed for inclusion in the SOI) - Riverside

Public Review Draft – May 25, 2022

City of Riverside
City Municipal Service Review and Sphere of Influence Update
Riverside County

Santa Ana Riverbed: Unincorporated Island P21



Recommending to add existing unsphered pockets P17-P21 to the Riverside SOI. Staff recommends the city update their General Plan to coincide with the area of SOI expansion. See Staff Report for details.



City of Temecula and Sphere of Influence

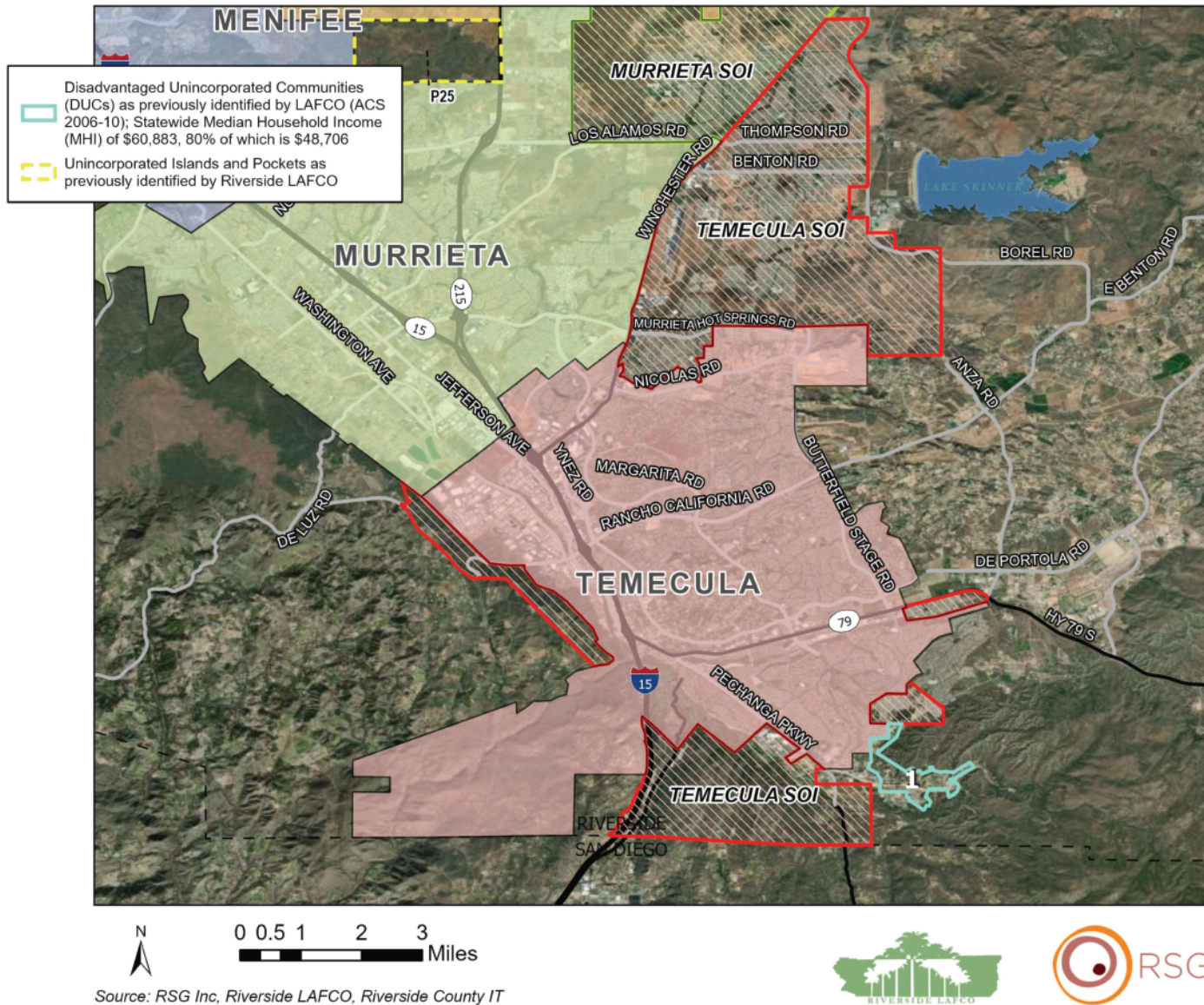


Exhibit 23: Current City and SOI Boundaries - Temecula

Public Review Draft – May 25, 2022

City of Temecula
City Municipal Service Review and Sphere of Influence Update
Riverside County

RSG does not recommend any changes to the Temecula SOI and staff concurs with this assessment. Staff recommends confirming the current City of Temecula SOI boundaries.

City of Wildomar

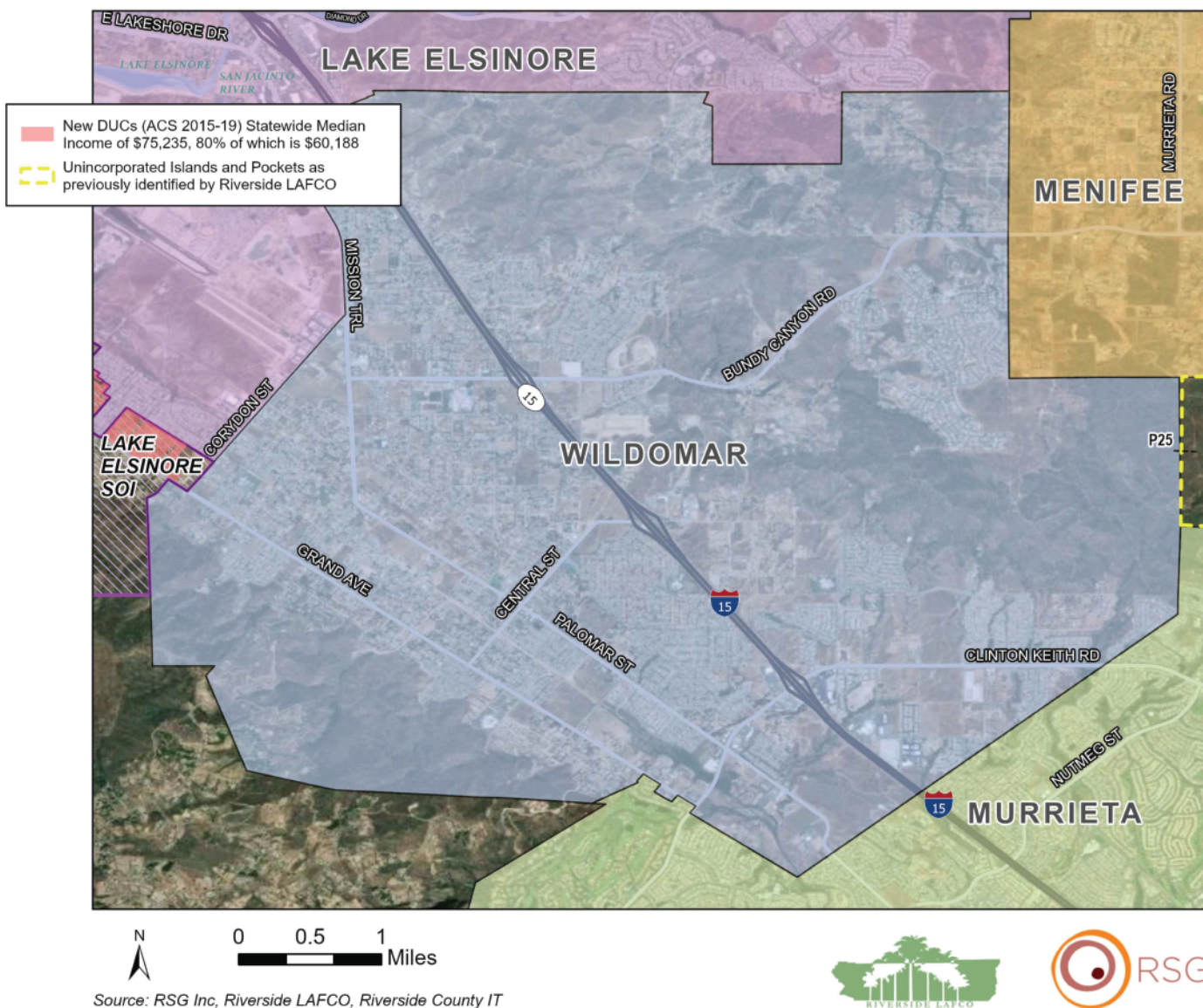


Exhibit 25: Current City and SOI Boundaries - Wildomar

Public Review Draft – May 25, 2022

City of Wildomar
City Municipal Service Review and Sphere of Influence Update
Riverside County

While the City has interest of adding the La Cresta community area to the City's SOI, these changes are neither proposed nor recommended at this time until the City amends its general plan. Since general planning work has not been completed, these changes are not before the Commission at this time. See SR for details.

La Cresta: Unincorporated Community Southwest of Wildomar

La Cresta area
is not within
Wildomar SOI
or General Plan area.

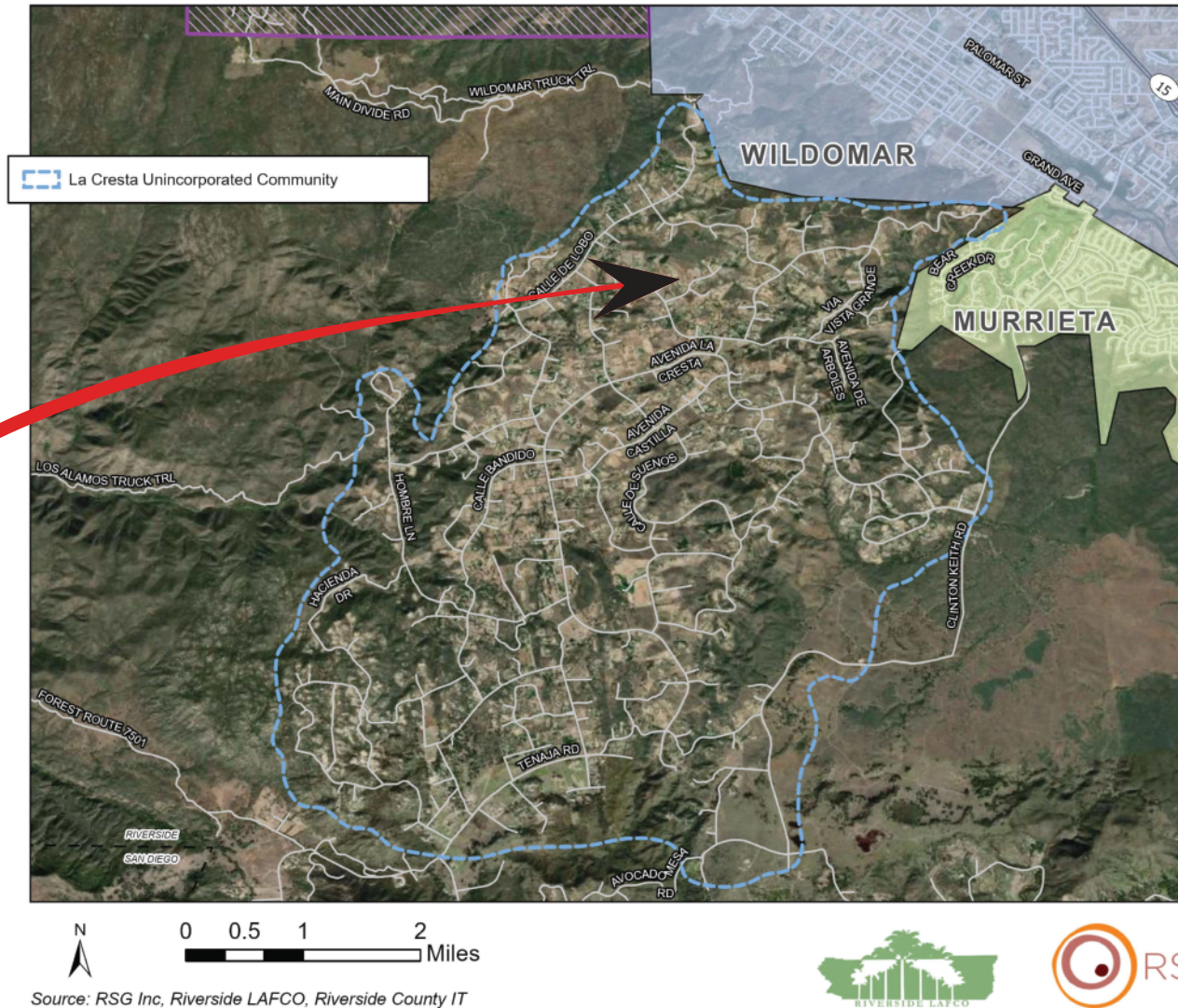


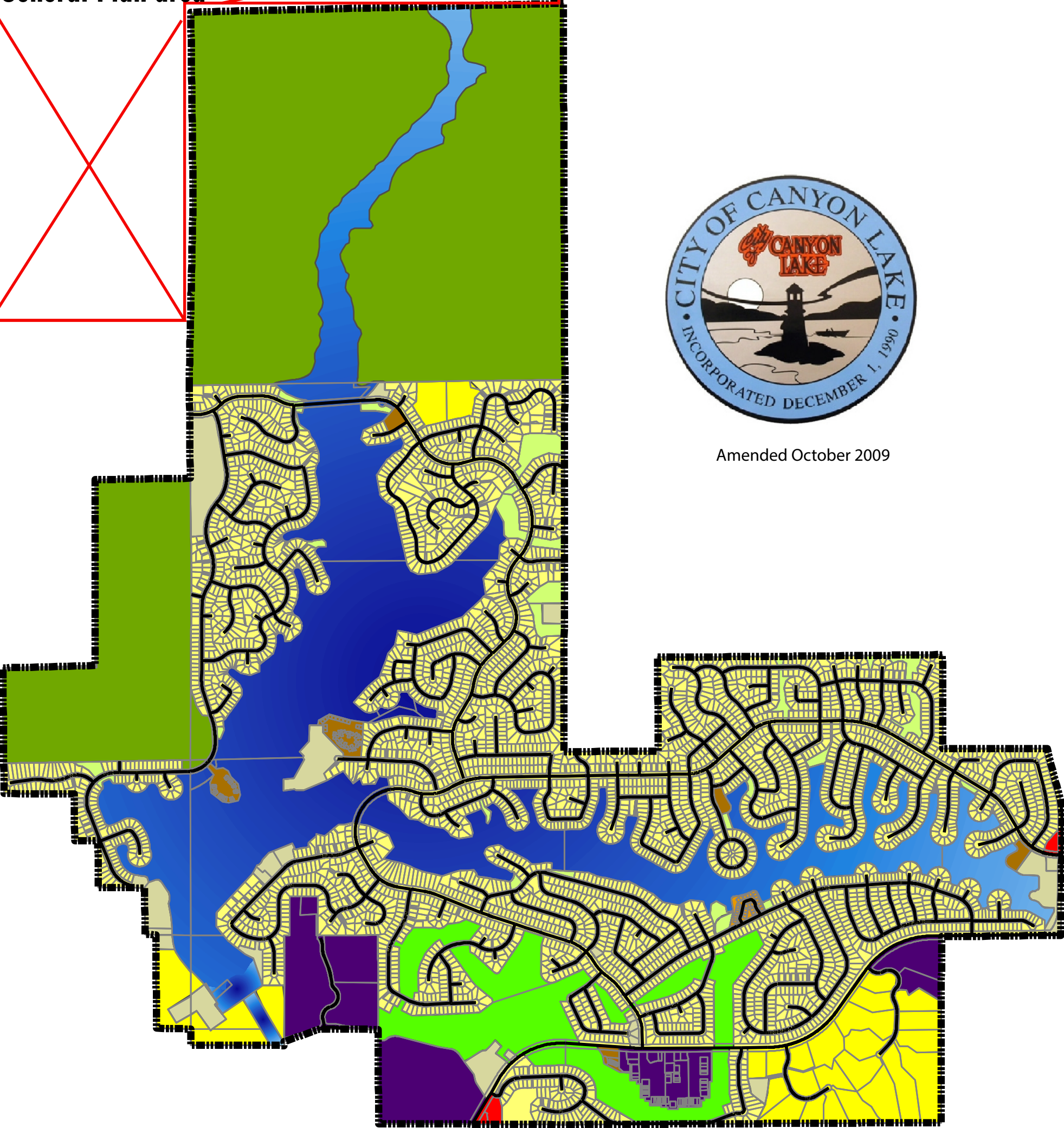
Exhibit 26: La Cresta Area (Areas proposed for inclusion in the SOI) - Wildomar

While the City has interest of adding the La Cresta community area to the City's SOI, these changes are neither proposed nor recommended at this time until the City amends its general plan. Since general planning work has not been completed, these changes are not before the Commission at this time. See SR for details.


Meadowbrook is NOT within
General Plan area



Amended October 2009



Disclaimer: Western Riverside Council of Governments assumes no warranty or legal responsibility for the information contained on this map. Data and information represented on this map is subject to updates, modifications and may not be complete or appropriate for all purposes.

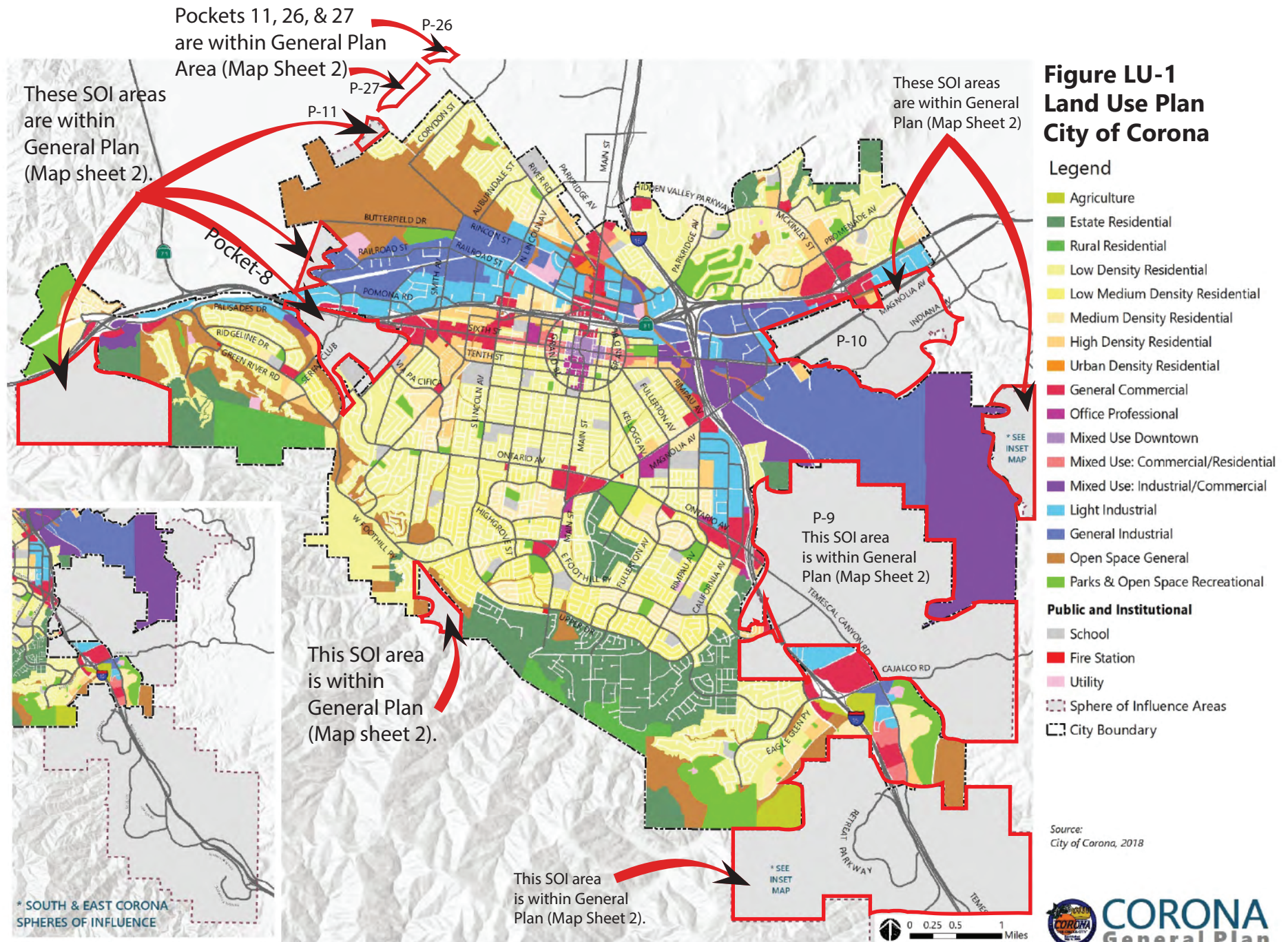


CITY OF CANYON LAKE GENERAL PLAN MAP

- | | | | | | |
|--|------------------------------|--|------------|--|--------------------------|
| | VERY LOW DENSITY RESIDENTIAL | | MIXED USE | | OPEN SPACE - NR |
| | LOW DENSITY RESIDENTIAL | | CF | | OPEN SPACE - GOLF COURSE |
| | MEDIUM DENSITY RESIDENTIAL | | COMMERCIAL | | OPEN SPACE - PARK |
| | HIGH DENSITY RESIDENTIAL | | ROADS | | OPEN SPACE - WATER |

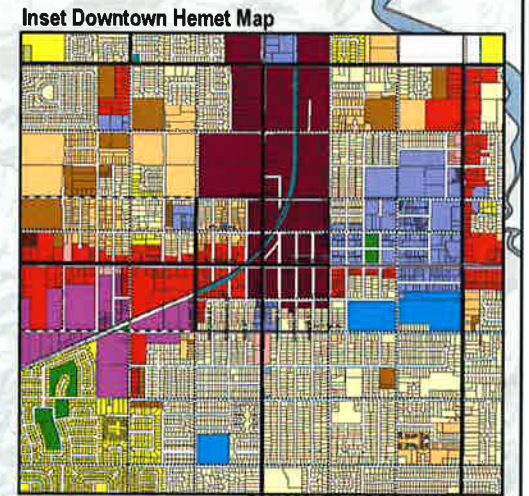
Source:
County of Riverside TLMA

Exhibit "GP2"



Hemet United
is within
General Plan Area

▶ Hemet United is within General Plan Area










SOURCES: Census Tiger Line Data 2005
Urban Crossroads 2011

Last Updated:
GPA 19-001 May 14, 2019

Figure 2.1
LAND USE PLAN
General Plan

Adopted 01/24/2012
Active to 2030

Hemet General Plan

	Hemet City Boundary
	Planning Area
	Sphere of Influence
	River/Lake
	Creek/Canal
	Railroad
	Metrolink (General Location)

RR	Rural Residential (0.0 - 2.0 du/ac)
HR	Hillside Residential (0.0 - 0.5 du/ac)
LDR	Low Density Residential (2.1 - 5.0 du/ac)
LMDR	Low Medium Density Residential (5.1 - 8.0 du/ac)
MDR	Medium Density Residential (8.1 - 18.0 du/ac)
HDR	High Density Residential (18.1 - 30.0 du/ac)
VHDR	Very High Density Residential (30.1 - 45.0 du/ac)

NC	Neighborhood Commercial (FAR 0.35)
CC	Community Commercial (FAR 0.40)
RC	Regional Commercial (FAR 0.50)
MU	Mixed Use (Varies)

 Areas subject to MSHCP criteria

ARPT	Airport
OP	Office Professional (FAR 2.0)
BP	Business Park (FAR 0.60)
I	Industrial (FAR 0.45)

QP/C	Quasi-Public/Cultural
PF	Public Facilities
SCH	School
P	Park/Recreation
OS	Open Space
A	Agriculture



Exhibit "GP4"

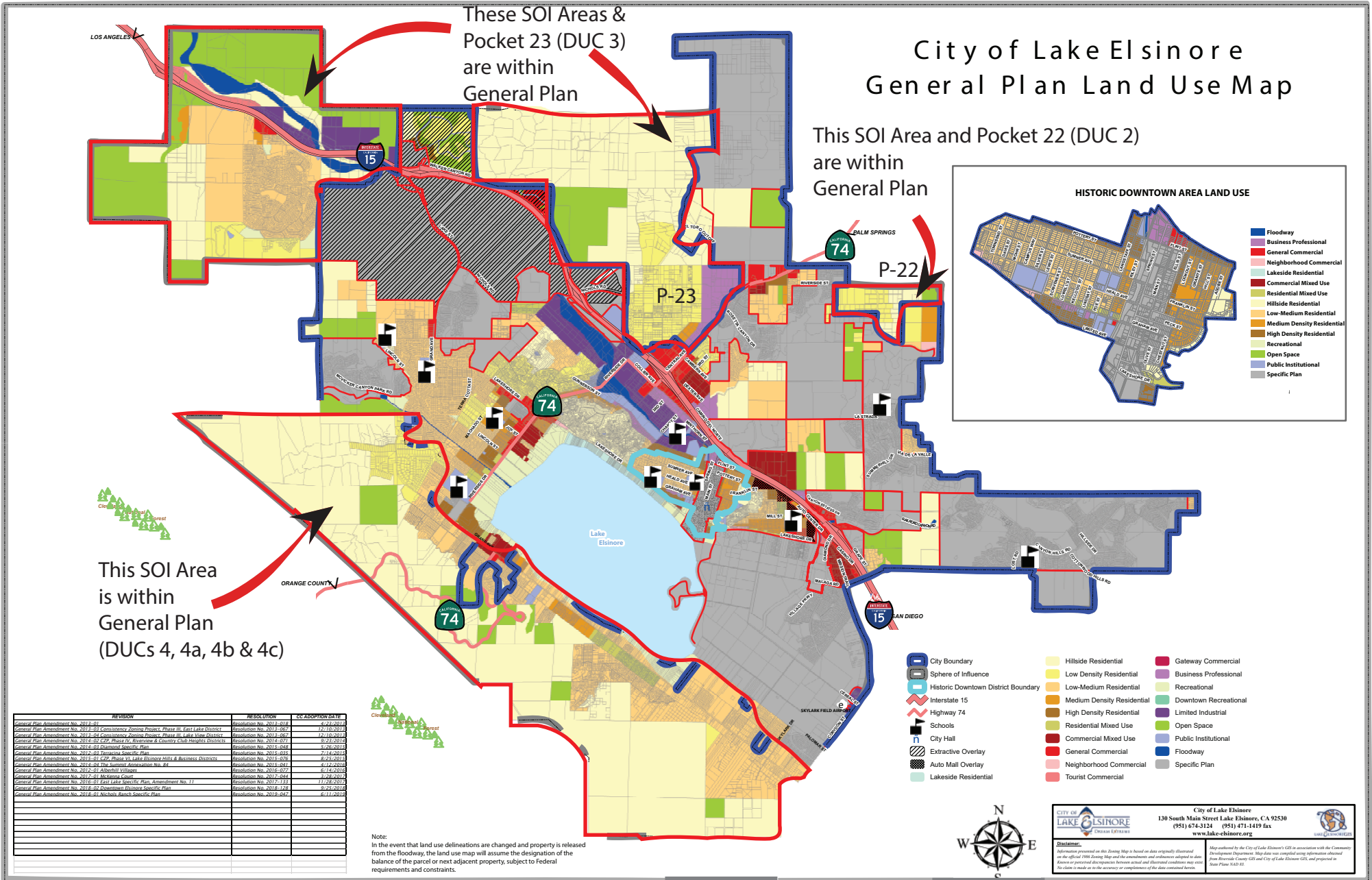
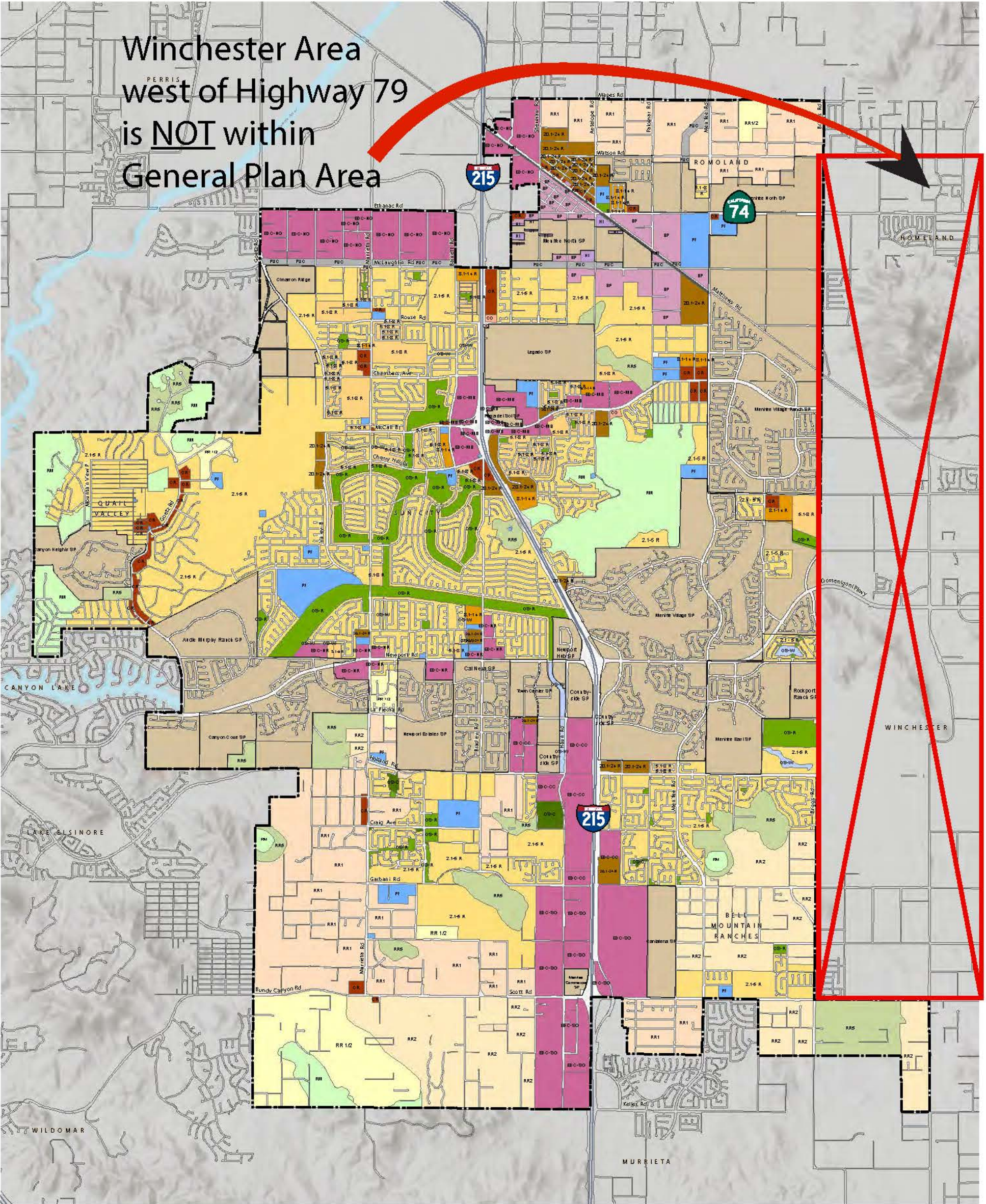


EXHIBIT LU-2
LAND USE MAP



Source: City of Meniffee, 2021

Rural Mountainous 10 ac min (RM)	5.1-8 du/ac Residential (5.1-8 R)	Heavy Industrial (HI) 0.15 - 0.50 FAR	Water (OS-W)
Rural Residential 5 ac min (RR5)	8.1-14 du/ac Residential (8.1-14 R)	Business Park (BP) 0.25 - 0.60 FAR	Public/Quasi Public Facilities (PF)
Rural Residential 2 ac min (RR2)	14.1-20 du/ac Residential (14.1-20 R)	Economic Development Corridor (EDC)	Specific Plan (SP)
Rural Residential 1 ac min (RR1)	20.1-24 du/ac Residential (20.1-24 R)	Agriculture (AG)	Public Utility Corridor (PUC)
Rural Residential 1/2 ac min (RR1/2)	Commercial Retail (CR) 0.20 - 0.35 FAR	Conservation (OS-C)	Railroad
2.1-5 du/ac Residential (2.1-5 R)	Commercial Office (CO) 0.25 - 1.0 FAR	Recreation (OS-R)	



LEGEND

RESIDENTIAL LAND USE

- LARGE LOT RESIDENTIAL
BASE DENSITY (LLR)
0.1 - 1.0 du/ac
- SINGLE-FAMILY RESIDENTIAL
BASE DENSITY (SFR)
1.1 - 10.0 du/ac
- MULTIPLE-FAMILY RESIDENTIAL
BASE DENSITY (MFR)
10.1 - 30 du/ac

NON-RESIDENTIAL LAND USE

- COMMERCIAL (C)
0.25 - 0.75 FLOOR AREA RATIO
- OFFICE AND RESEARCH PARK (ORP)
0.6 - 2.5 FLOOR AREA RATIO
- INNOVATION (INN)
0.6 - 2.5 FLOOR AREA RATIO
- BUSINESS PARK (BP)
0.4 - 0.6 FLOOR AREA RATIO
- INDUSTRIAL (I)
0.4 - 0.5 FLOOR AREA RATIO
- CIVIC/INSTITUTIONAL (C/I)
0.5 - 1.0 FLOOR AREA RATIO

OTHER LAND USE

- MIXED USE (MU)
1.0 FLOOR AREA RATIO OR
BASE DENSITY
30 du/ac
- PARKS AND OPEN SPACE (P/OS)

ADDITIONAL FEATURES LEGEND

- CITY BOUNDARY
- SPHERE OF INFLUENCE BOUNDARY
- CREEKS

SURROUNDING MUNICIPALITIES

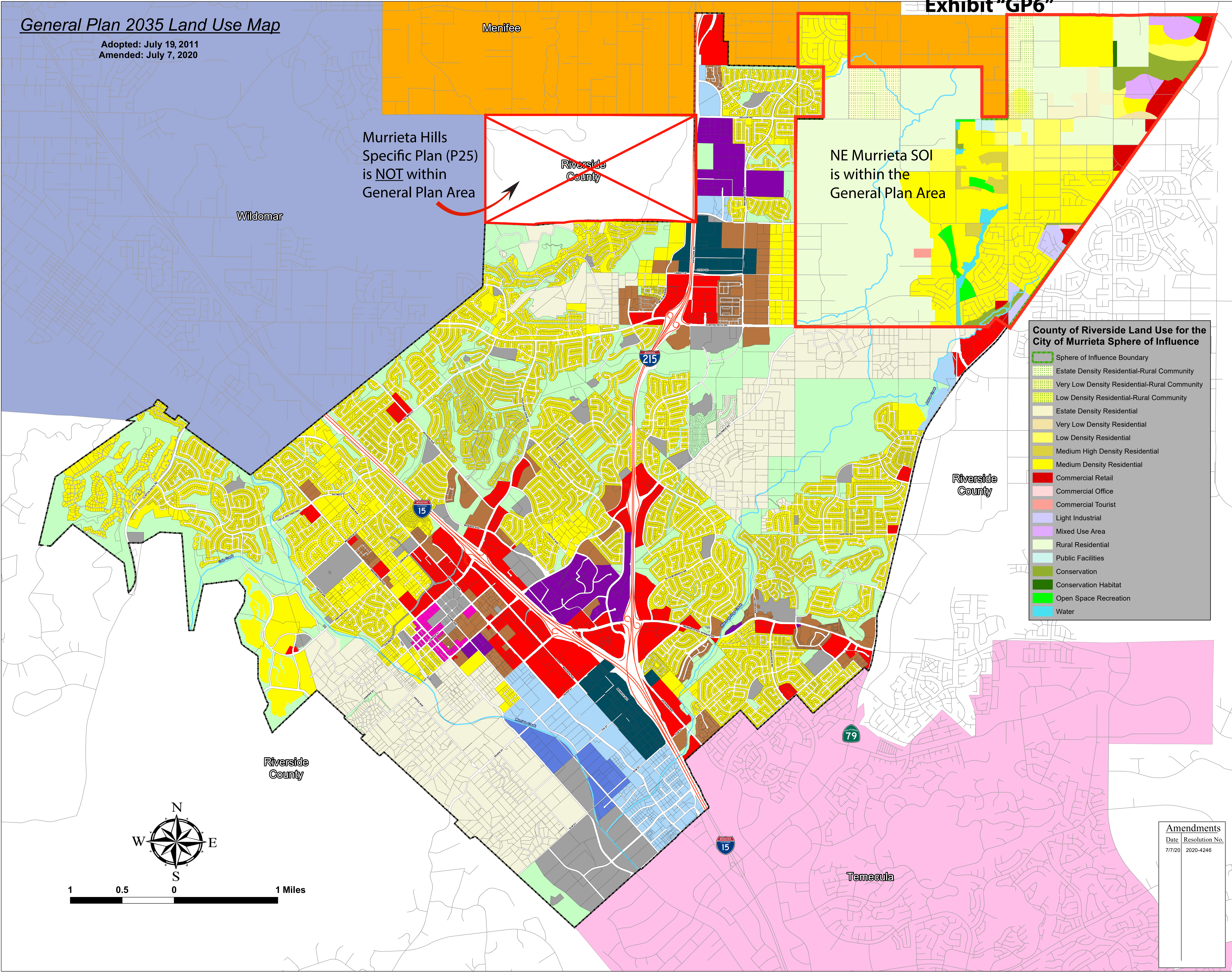
- MENIFEE
- TEMECULA
- WILDOMAR
- RIVERSIDE COUNTY

This map is a public resource of general information. The feature data provided on this map represents the most accurate zoning and parcel information available at the most recent date of revision. In the event of a conflict between the zoning information on this map and an adopted City Resolution or ordinance, the Resolution or ordinance shall govern. The City of Murrieta and Riverside County makes no warranty, representation or guaranty as to the content, accuracy, or completeness of any information provided herein. City of Murrieta shall assume no liability for any errors, omissions, or inaccuracies in the information provided and is not responsible for any claims, losses or damages resulting from the use of map.

G:\GISData\Departments\Planning\ArcMapDocs_20\GP_2035_Land_Use52c36.mxd

General Plan 2035 Land Use Map

Adopted: July 19, 2011
Amended: July 7, 2020




Murrieta Hills
Specific Plan (P25)
is NOT within
General Plan Area

NE Murrieta SOI
is within the
General Plan Area

County of Riverside Land Use for the
City of Murrieta Sphere of Influence

- Sphere of Influence Boundary
- Estate Density Residential-Rural Community
- Very Low Density Residential-Rural Community
- Low Density Residential-Rural Community
- Estate Density Residential
- Very Low Density Residential
- Low Density Residential
- Medium High Density Residential
- Medium Density Residential
- Commercial Retail
- Commercial Office
- Commercial Tourist
- Light Industrial
- Mixed Use Area
- Rural Residential
- Public Facilities
- Conservation
- Conservation Habitat
- Open Space Recreation
- Water



1 0.5 0 1 Miles

Amendments

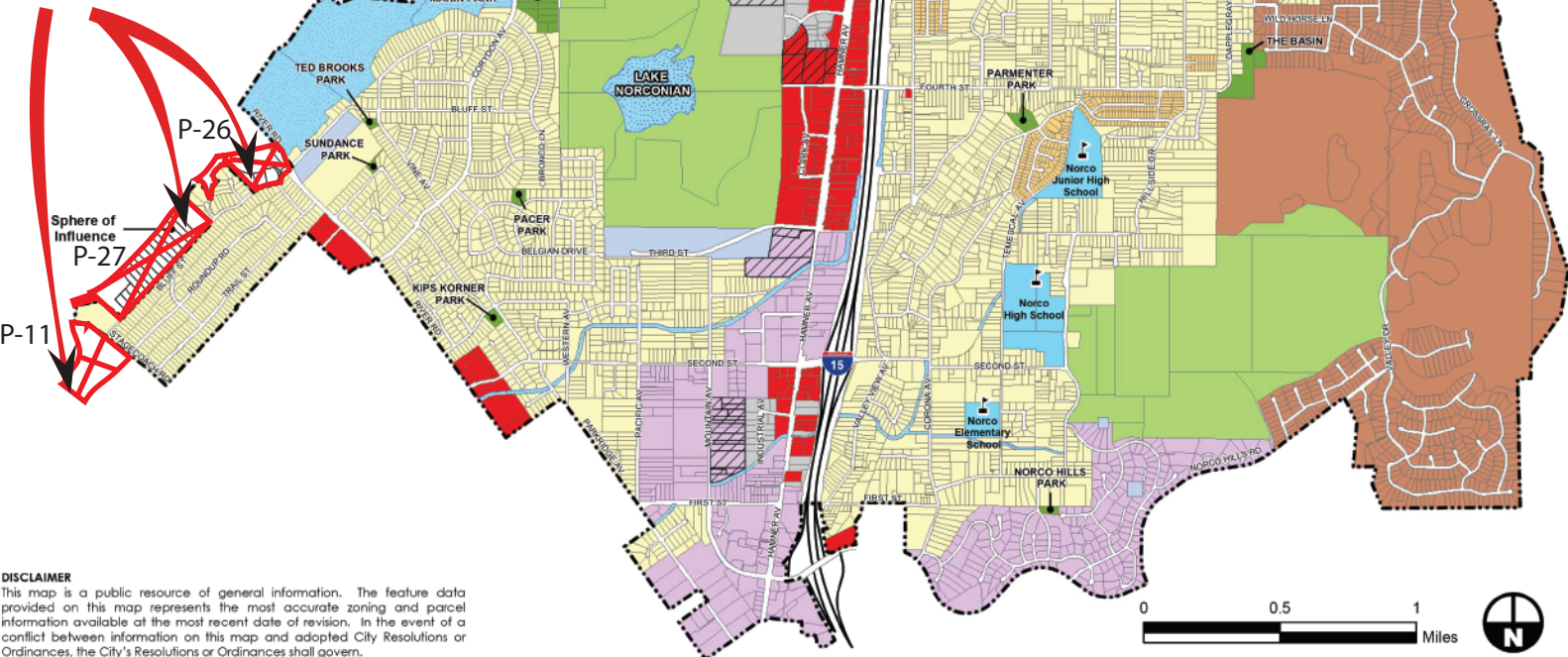
Date	Resolution No.
7/7/20	2020-4246

Amendments

G.P.A.	Effective Date	G.P.A.	Effective Date	G.P.A.	Effective Date
74-2	July 25, 1975	90-01 B&C	April 4, 1990	2002-03	January 15, 2003
76-4	January 10, 1977	90-02A	April 3, 1991	2002-04	March 5, 2003
77-1	June 6, 1977	90-02B	October 3, 1990	2003-04	June 16, 2004
80-4	September 17, 1980	90-03	December 19, 1990	2004-01	July 21, 2004
80-5	March 11, 1981	91-02	March 6, 1991	2005-01	February 15, 2006
81-1	October 21, 1981	91-03A	December 19, 1992	2006-01	February 1, 2006
81-2	October 21, 1981	92-01 B-G	August 19, 1992	2006-02	March 15, 2006
81-3	October 21, 1981	92-02 A&C	October 7, 1992	2006-02A	March 15, 2006
81-4	December 16, 1981	92-02B	December 16, 1992	2009-01B	December 16, 2009
80-2	February 3, 1982	92-02C	October 7, 1992	2009-01C	December 16, 2009
81-5	April 21, 1982	93-01	May 5, 1993	2009-01D	November 4, 2009
83-4	November 16, 1983	94-02	February 5, 1997	2010-02	To be Approved
83-5	November 16, 1983	95-01B	June 28, 1995	2012-01B	March 21, 2012
84-1	April 4, 1984	98-01	June 3, 1998	2012-01C	March 21, 2012
84-2	June 20, 1984	98-03A	September 16, 1998	2012-01E	March 21, 2012
84-5B	December 19, 1984	99-01	May 5, 1999	2012-01F	March 21, 2012
84-5A	April 17, 1985	99-02	September 12, 2000	2012-01G	April 18, 2012
85-1	December 4, 1985	2001-01	January 16, 2002		
86-2	July 16, 1986	2001-02	January 2, 2002		
87-1	May 20, 1986	2002-01	April 17, 2002		
90-01A	July 5, 1990	2002-02	January 15, 2003		

This Santa Ana River Pocket (P-17) is NOT within the General Plan and is also not part of the SOI.

These Pockets (11, 26 & 27) are NOT within the General Plan area. Two of the pockets (26 & 27) are within the SOI.



Legend

Land Use Designations

- RA (Residential Agricultural)
- RL (Residential Low)
- IN (Institutional)
- CO (Commercial Office)
- CC (Commercial Community)
- I (Industrial)
- PAD (Preservation and Development)
- A (Agricultural)
- S (Existing Schools)
- P (Parks)
- HS (Hillside Areas)
- WR (Water Related)
- PL (Public Lands)
- SP (Specific Plan)
- Sphere of Influence
- HDO (Housing Development Overlay)
- City Boundaries

CITY OF NORCO GENERAL PLAN LAND USE MAP

City Council Resolution No.: 2007-23

Date: May 2, 2007

Updated: May 25, 2012



DISCLAIMER

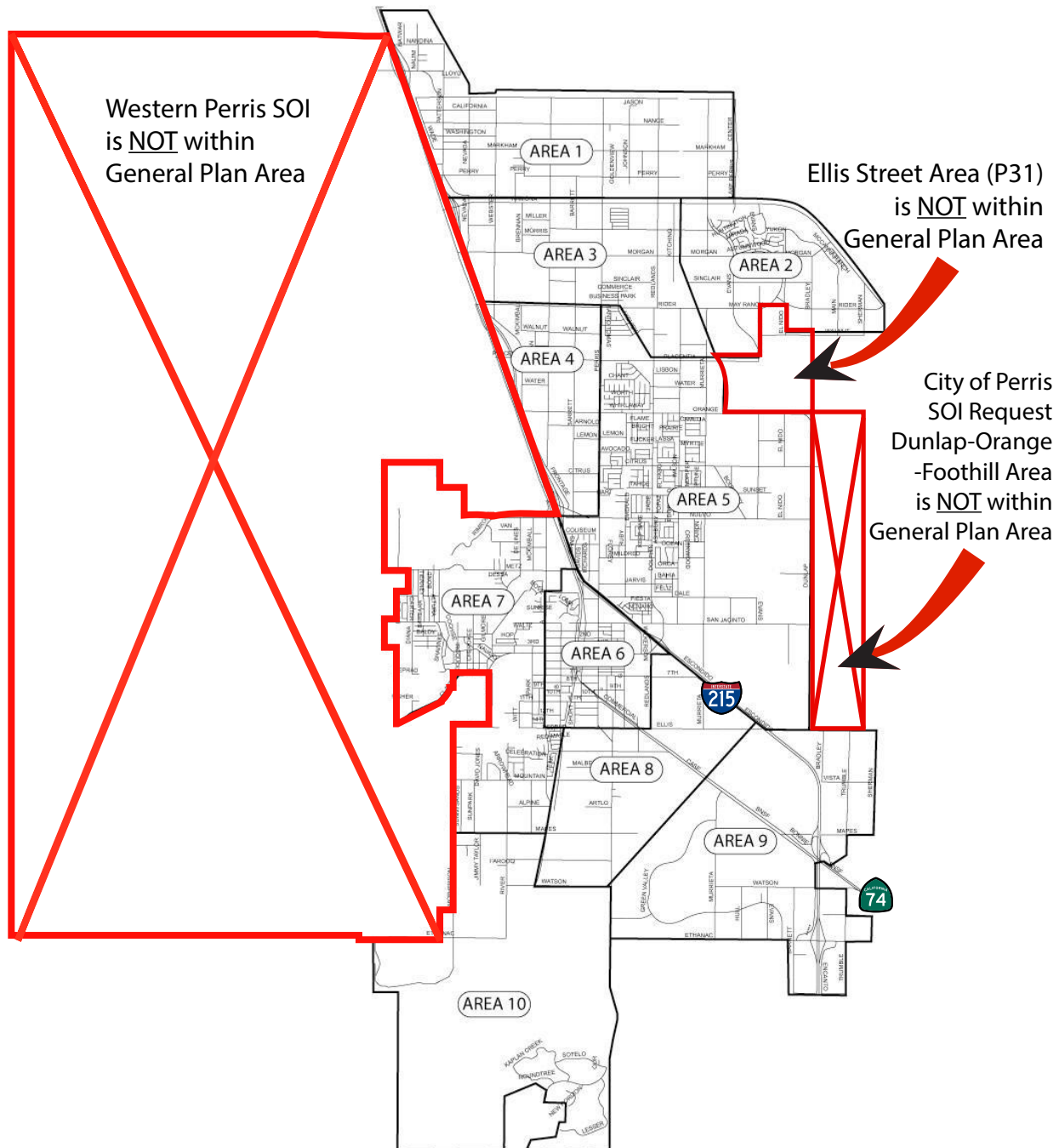
This map is a public resource of general information. The feature data provided on this map represents the most accurate zoning and parcel information available at the most recent date of revision. In the event of a conflict between information on this map and adopted City Resolutions or Ordinances, the City's Resolutions or Ordinances shall govern.

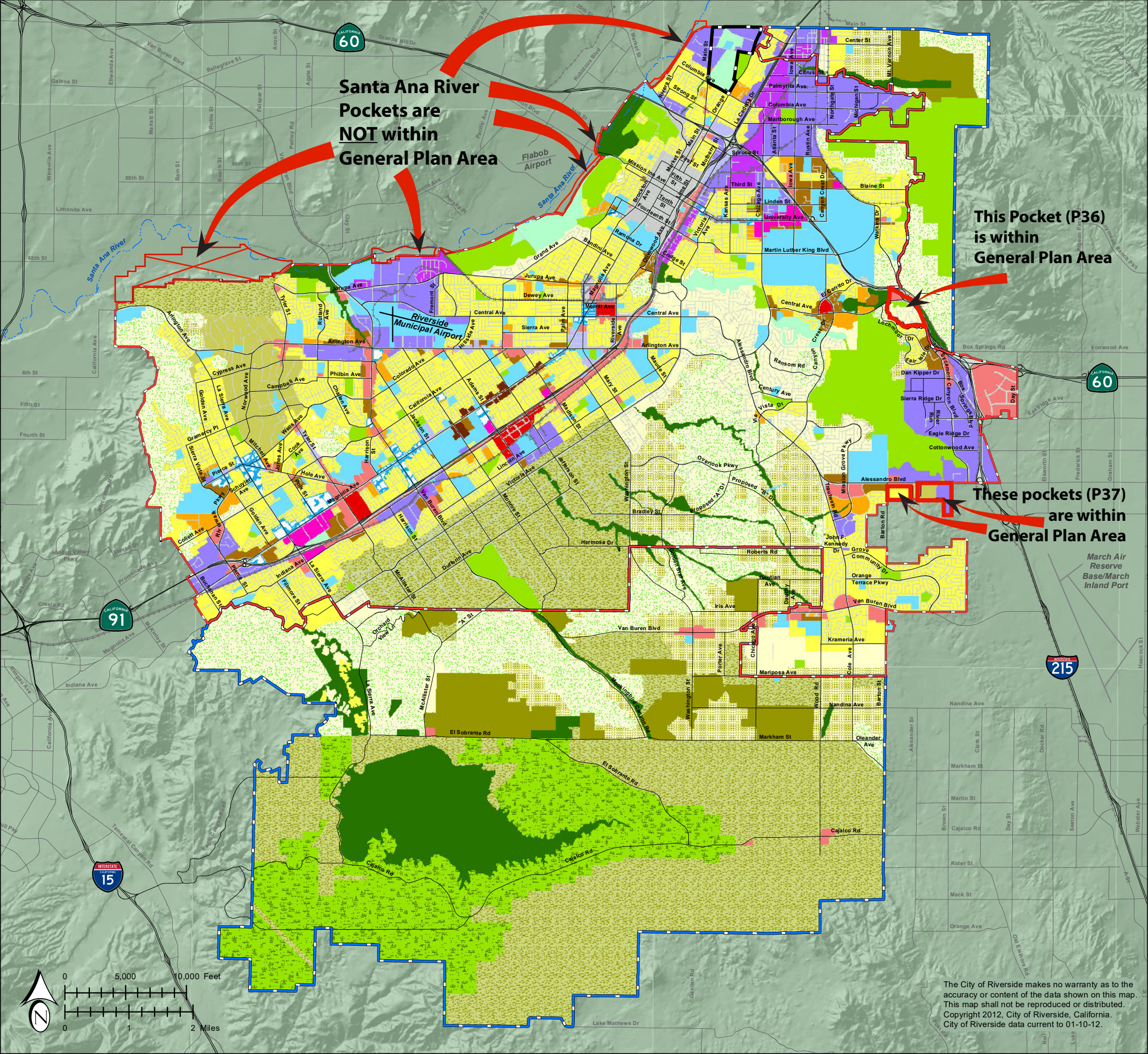


Adopted 04/26/2005
Amended 08/30/2016
Active to 2030

City of Perris
General Plan

Exhibit LU-1: Planning Areas





Adopted Nov 2007
Amended Aug 2019

LEGEND

- RIVERSIDE CITY BOUNDARIES
- RIVERSIDE PROPOSED SPHERE OF INFLUENCE
- POTENTIAL SPECIFIC PLAN

GENERAL PLAN 2025
LAND USE ELEMENT

- A - AGRICULTURAL
- A/RR - AGRICULTURAL/RURAL RESIDENTIAL
- HR - HILLSIDE RESIDENTIAL
- SRR - SEMI RURAL RESIDENTIAL
- VLDR - VERY LOW DENSITY RESIDENTIAL
- LDR - LOW DENSITY RESIDENTIAL
- MDR - MEDIUM DENSITY RESIDENTIAL
- MHDR - MEDIUM HIGH DENSITY RESIDENTIAL
- HDR - HIGH DENSITY RESIDENTIAL
- VHDR - VERY HIGH DENSITY RESIDENTIAL
- C - COMMERCIAL
- CRC - COMMERCIAL REGIONAL CENTER
- DSP - DOWNTOWN SPECIFIC PLAN
- OSP - ORANGECREST SPECIFIC PLAN
- O - OFFICE
- B/O - BUSINESS/OFFICE PARK
- I - INDUSTRIAL
- MU-N - MIXED USE-NEIGHBORHOOD
- MU-V - MIXED USE-VILLAGE
- MU-U - MIXED USE-URBAN
- PF - PUBLIC FACILITIES/INSTITUTIONAL
- PR - PRIVATE RECREATION
- P - PUBLIC PARK
- OS - OPEN SPACE/NATURAL RESOURCES
- RAT - KANGAROO RAT HABITAT

* SEE TABLE LU-3 (LAND USE DESIGNATIONS) IN GENERAL PLAN
SOURCE: CITY OF RIVERSIDE

Recommending working with
Riverside City staff to add
existing unsphered pockets
P17, P18, P19, P20, and P21
to the Riverside SOI.

Figure LU-10
**LAND USE
POLICY MAP**

The City of Riverside makes no warranty as to the accuracy or content of the data shown on this map. This map shall not be reproduced or distributed. Copyright 2012, City of Riverside, California. City of Riverside data current to 01-10-12.

Exhibit "GP10"

