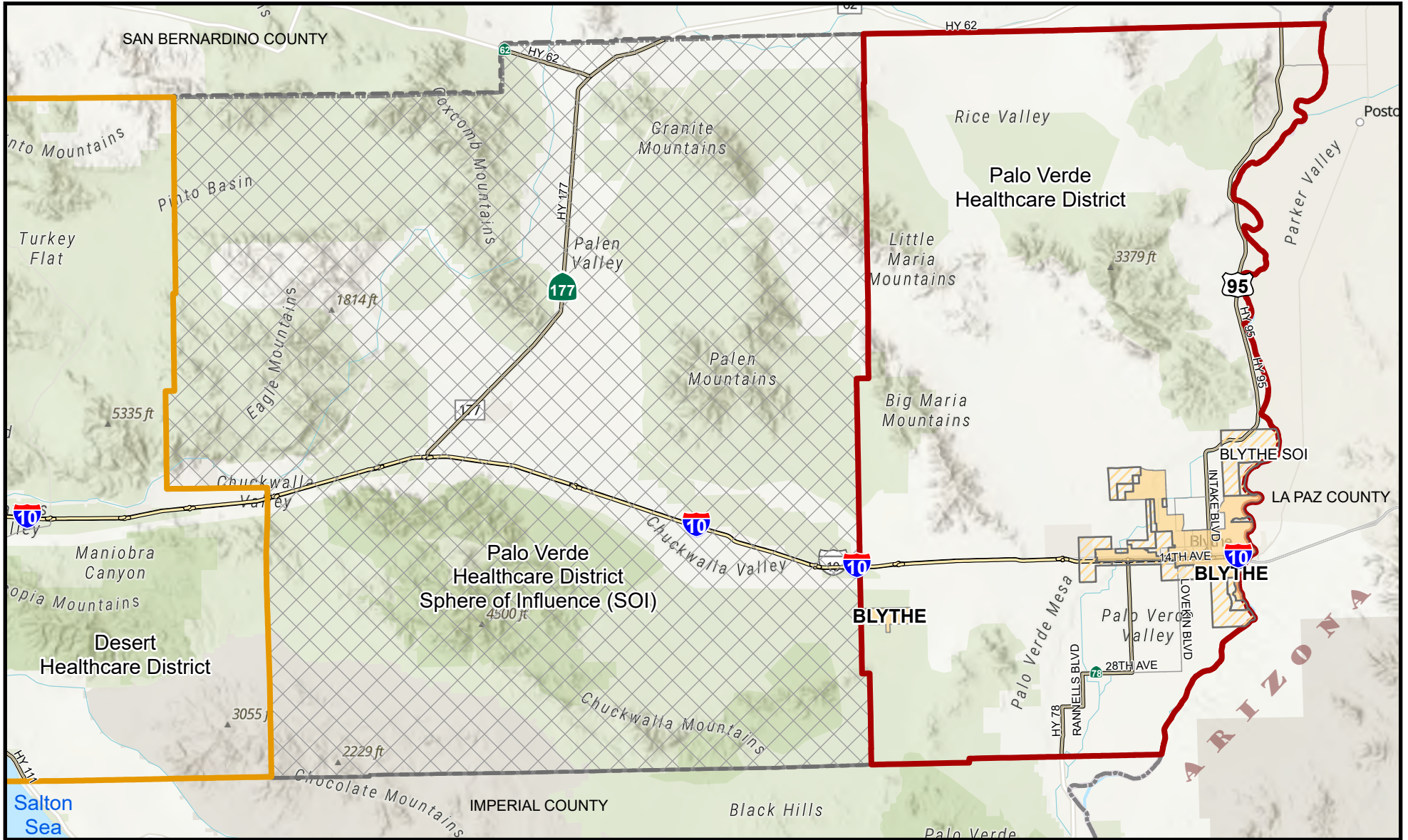
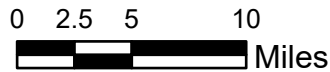


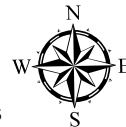
# Palo Verde Healthcare District and Sphere of Influence



Data Sources: County of Riverside; Registrar of Voters, LAFCO



Healthcare services provided for District residents



### Legend

- Desert Healthcare District
- Palo Verde Healthcare District
- Palo Verde Healthcare District SOI
- City of Blythe
- Blythe SOI



Disclaimer: The information shown is intended to be used for reference and general display purposes only and is not to be used as an official map.

Last boundary change:  
LAFCO 2020-27-4 Sphere of Influence Review

Commission Approved on 1/28/2021: Adding land between the current western Palo Verde Healthcare District boundary & the current Desert Healthcare District eastern boundary, to Palo Verde Healthcare District SOI.

Author: Crystal M. Craig & Michael Henderson

Map Created on 11/05/25

Exhibit "A"